ATLANTIC OCEAN

PROPOSED CONDUIT FOR NSWC CABLE ARRAY

SURVEYED LIMIT OF NEARSHORE HARDBOTTOM (AUGUST 2001)

SPUR

ROCK GROIN

Ebb

Flood

MATCHLINE "A"

PORT EVERGLADES

NAVAL SURFACE WARFARE CENTER

R-86

60

JOHN U. LLOYD BEACH STATE RECREATION AREA

CCCL

201

R-87

R-88

SCALE : 1" = 200'

0 100' 200'

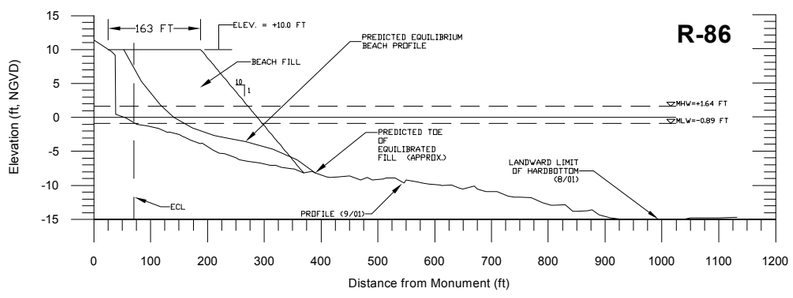

LEGEND:

- (23) PUBLIC PARKING SPACES
- O R-114 SURVEY MONUMENTS
- PUBLIC ACCESS
- POTENTIAL CONSTRUCTION STAGING/ACCESS AREAS

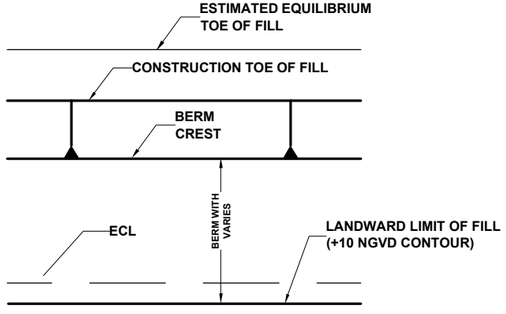

BROWARD COUNTY, FLORIDA

SHORE PROTECTION PROJECT

SELECTED PLAN

SCALES AS SHOWN

DEPARTMENT OF ARMY

JACKSONVILLE DISTRICT, CORPS OF ENGINEERS
JACKSONVILLE, FLORIDA
TO ACCOMPANY GENERAL REEVALUATION REPORT
DATED: FILE No.

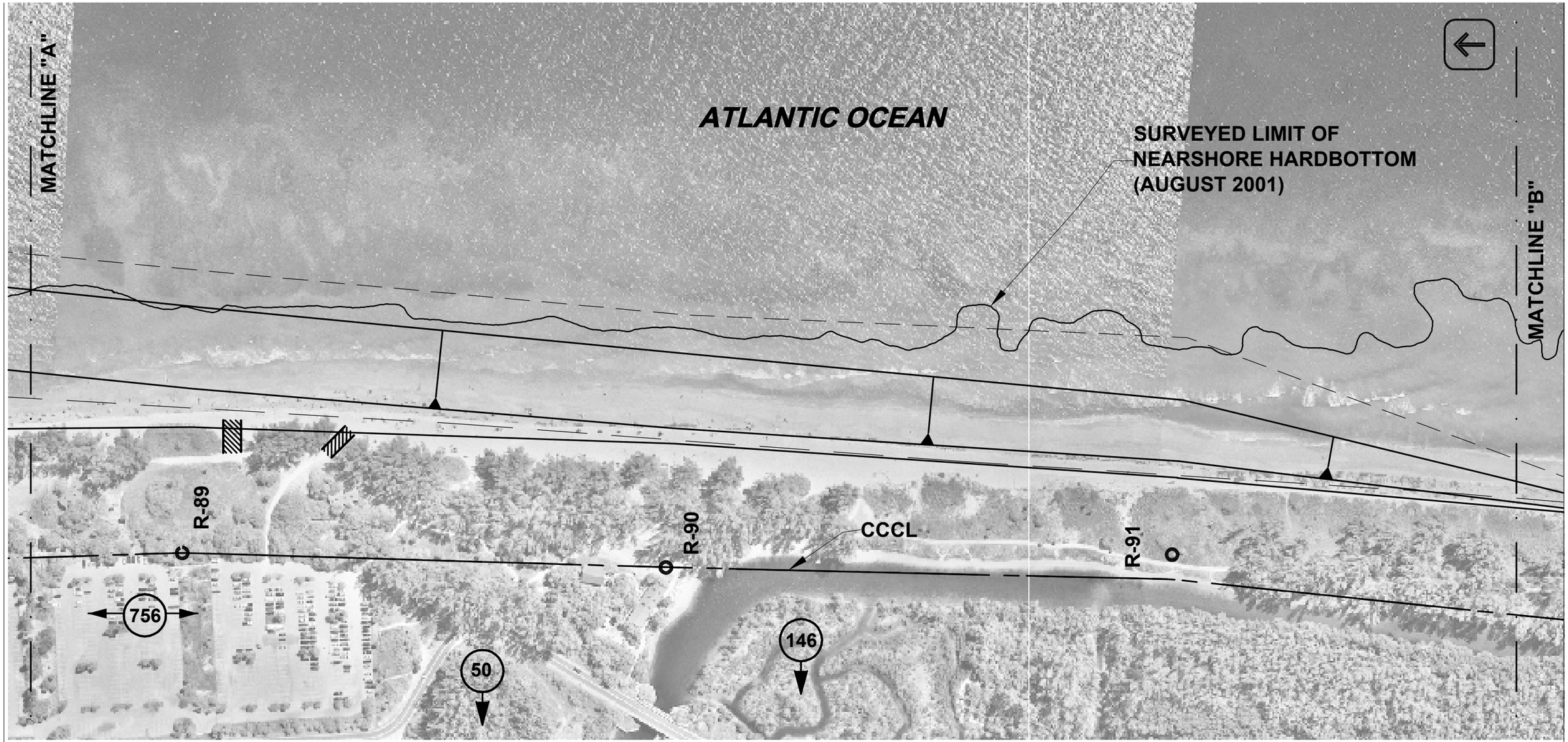

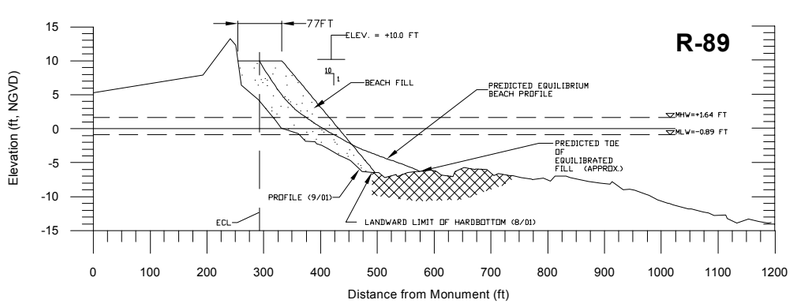

LEGEND:

- (23) PUBLIC PARKING SPACES
- R-114 SURVEY MONUMENTS
- PUBLIC ACCESS
- POTENTIAL CONSTRUCTION STAGING/ACCESS AREAS

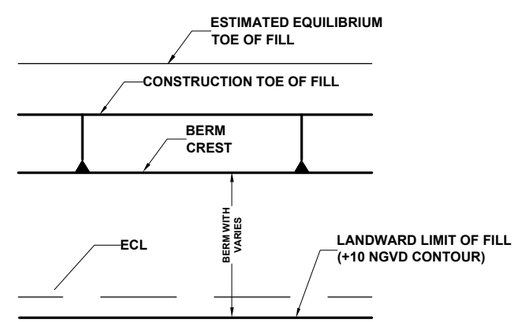

SCALE : 1" = 200'

0 100' 200'

BROWARD COUNTY, FLORIDA

SHORE PROTECTION PROJECT

SELECTED PLAN

SCALES AS SHOWN

DEPARTMENT OF ARMY

JACKSONVILLE DISTRICT, CORPS OF ENGINEERS
JACKSONVILLE, FLORIDA
TO ACCOMPANY GENERAL REEVALUATION REPORT
DATED: FILE No.

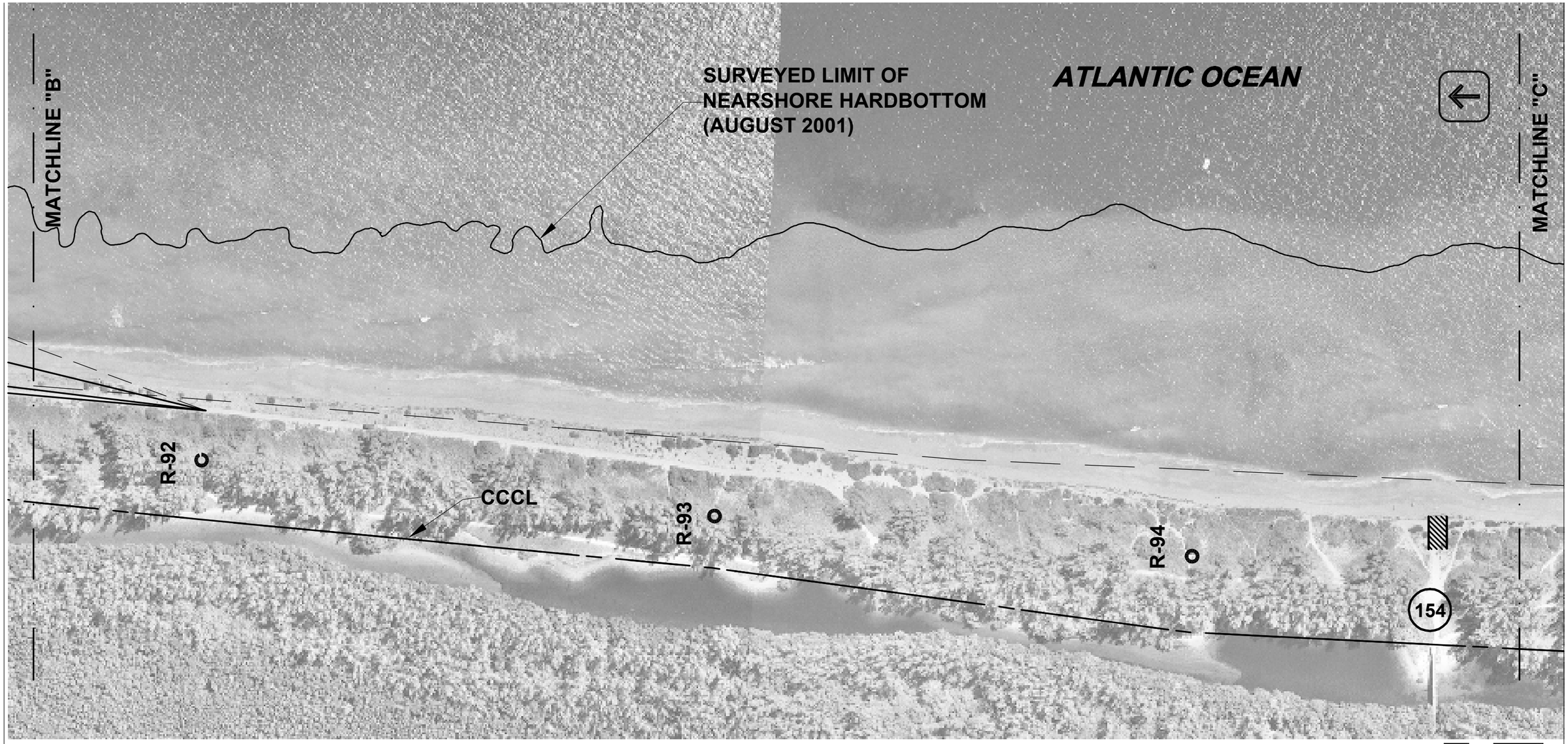

SCALE : 1" = 200'

0 100' 200'

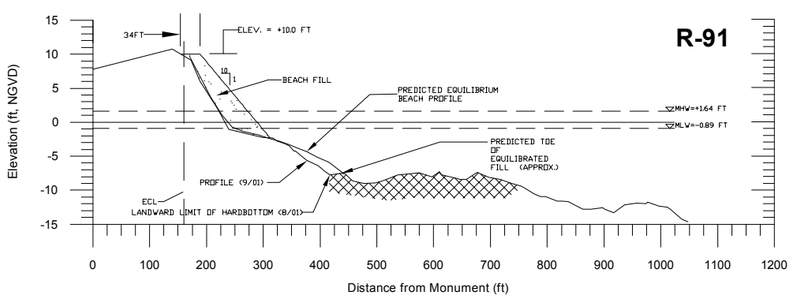

LEGEND:

- (23) PUBLIC PARKING SPACES
- O R-114 SURVEY MONUMENTS
- PUBLIC ACCESS
- POTENTIAL CONSTRUCTION STAGING/ACCESS AREAS

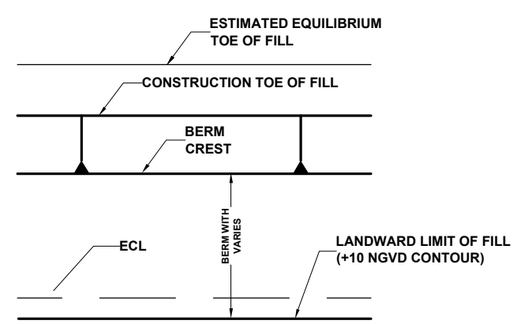

BROWARD COUNTY, FLORIDA

SHORE PROTECTION PROJECT

SELECTED PLAN

SCALES AS SHOWN

DEPARTMENT OF ARMY

JACKSONVILLE DISTRICT, CORPS OF ENGINEERS
JACKSONVILLE, FLORIDA
TO ACCOMPANY GENERAL REEVALUATION REPORT
DATED: FILE No.

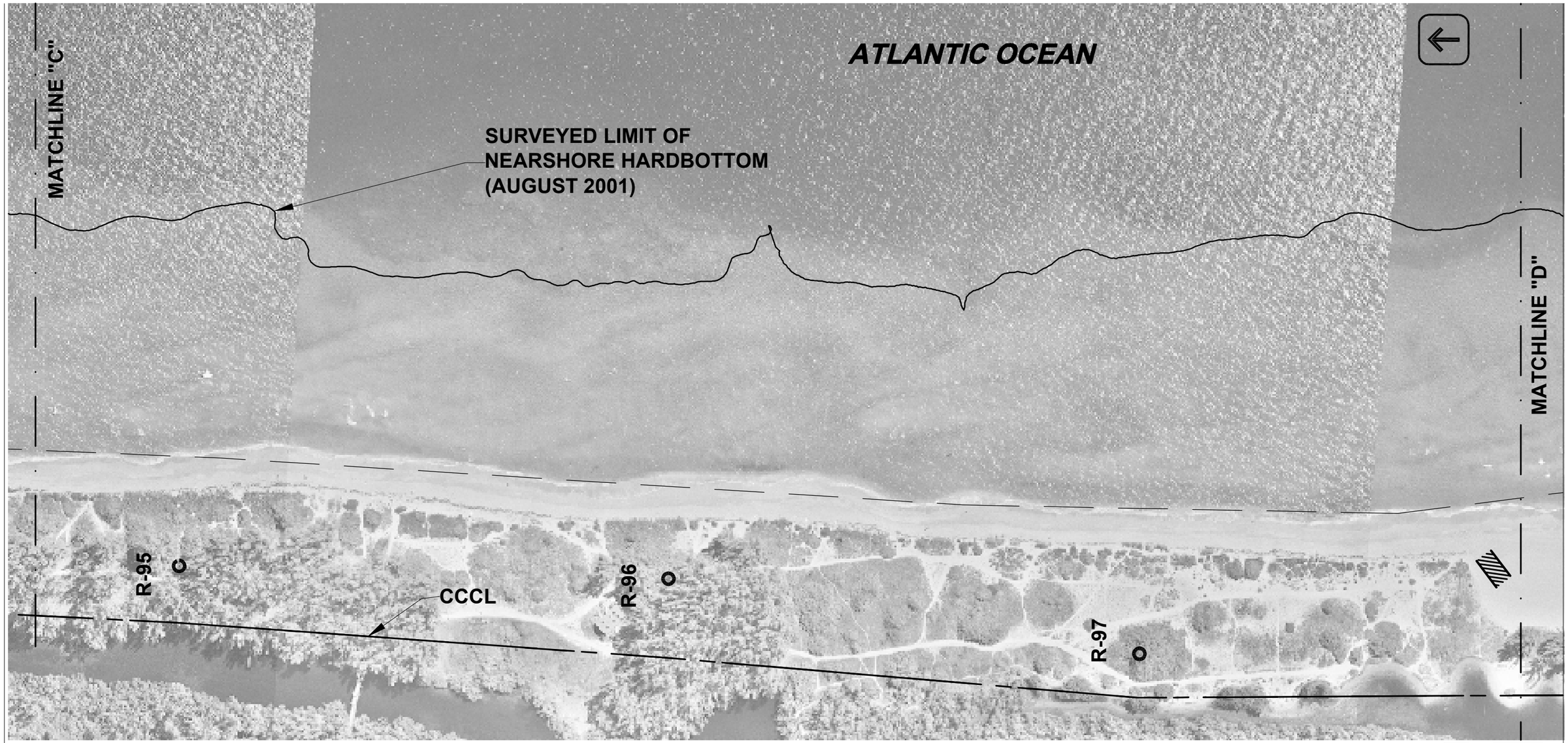

SCALE : 1" = 200'

0 100' 200'

LEGEND:

- 23 PUBLIC PARKING SPACES
- R-114 SURVEY MONUMENTS
- PUBLIC ACCESS
- POTENTIAL CONSTRUCTION STAGING/ACCESS AREAS

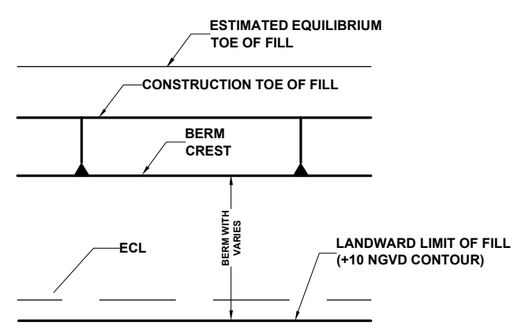

BROWARD COUNTY, FLORIDA

SHORE PROTECTION PROJECT

SELECTED PLAN

SCALES AS SHOWN

DEPARTMENT OF ARMY

JACKSONVILLE DISTRICT, CORPS OF ENGINEERS
JACKSONVILLE, FLORIDA
TO ACCOMPANY GENERAL REEVALUATION REPORT
DATED: FILE No.

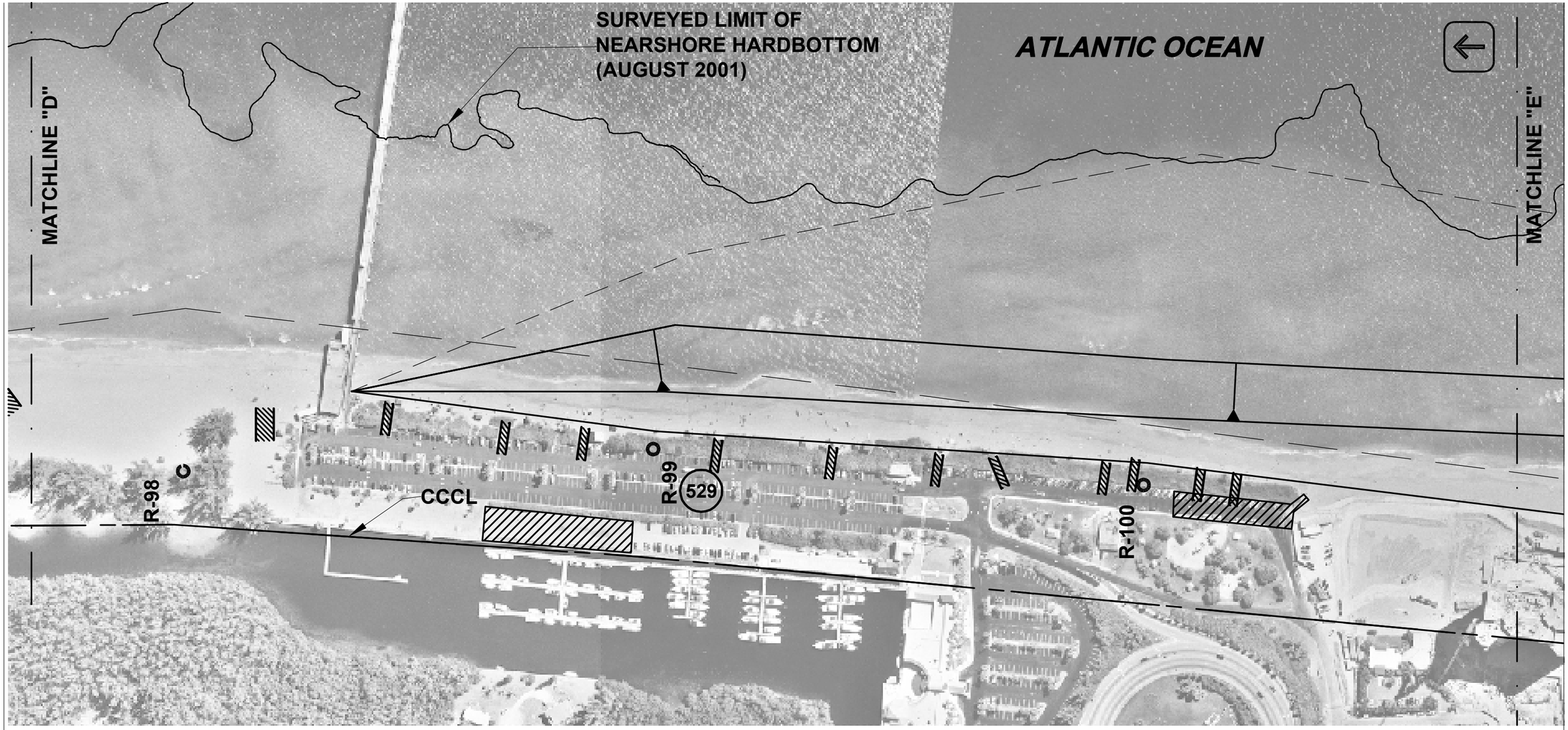

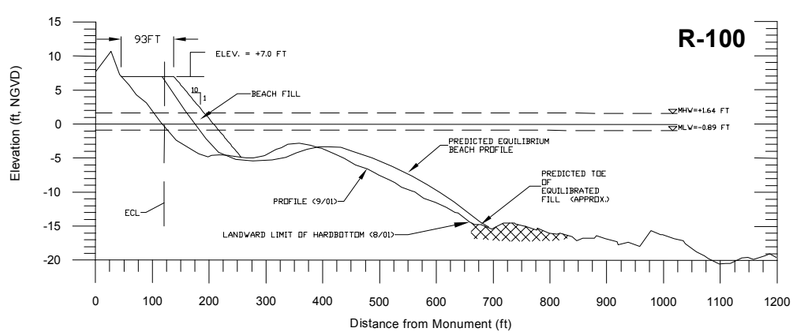

LEGEND:

- (23) PUBLIC PARKING SPACES
- R-114 SURVEY MONUMENTS
- PUBLIC ACCESS
- POTENTIAL CONSTRUCTION STAGING/ACCESS AREAS

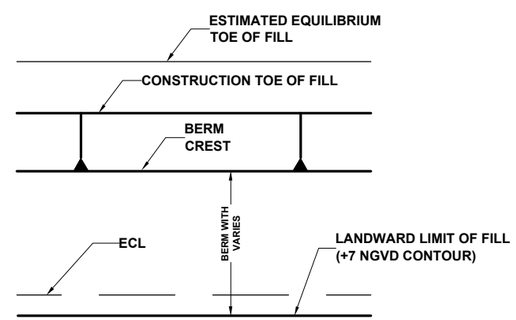

SCALE : 1" = 200'

0 100' 200'

BROWARD COUNTY, FLORIDA

SHORE PROTECTION PROJECT

SELECTED PLAN

SCALES AS SHOWN

DEPARTMENT OF ARMY

JACKSONVILLE DISTRICT, CORPS OF ENGINEERS
JACKSONVILLE, FLORIDA
TO ACCOMPANY GENERAL REEVALUATION REPORT
DATED: FILE No.

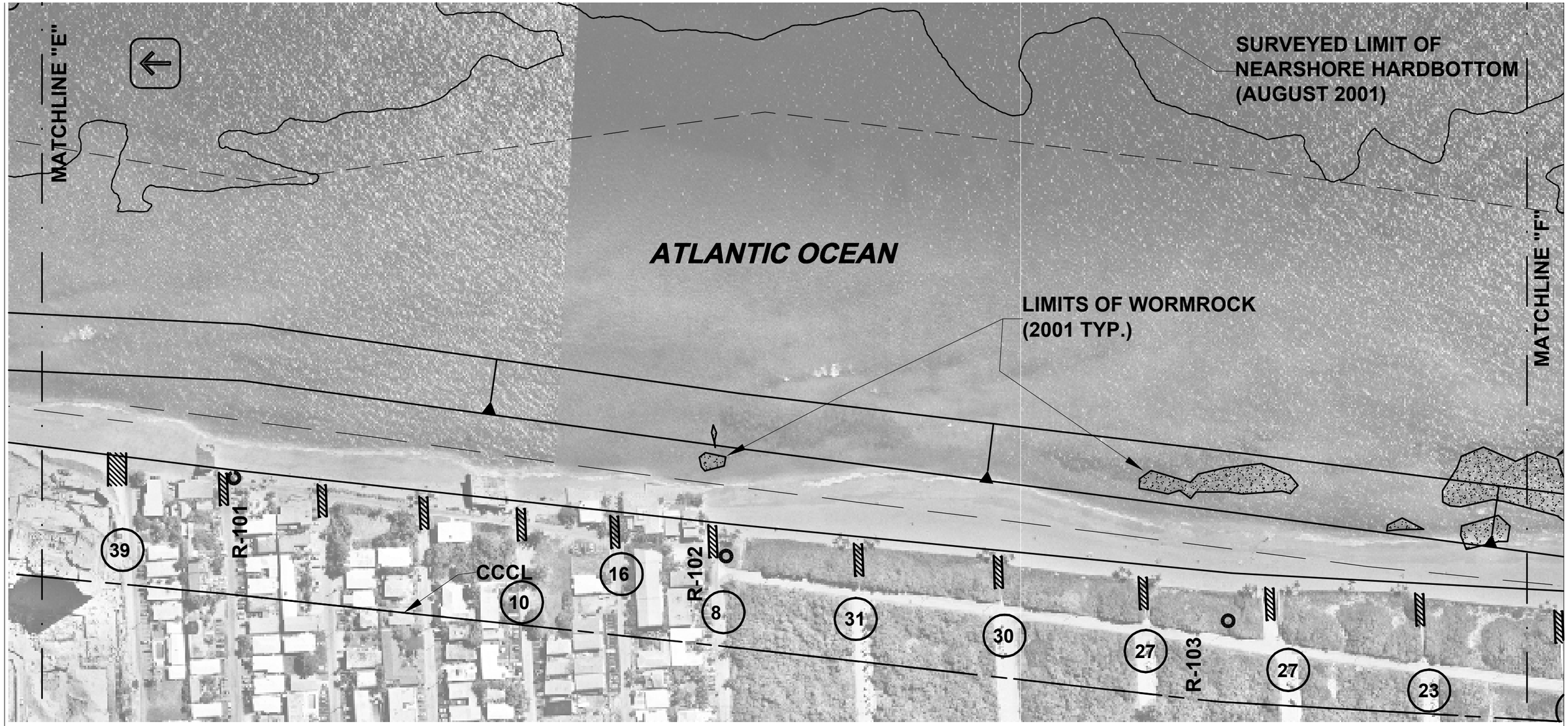

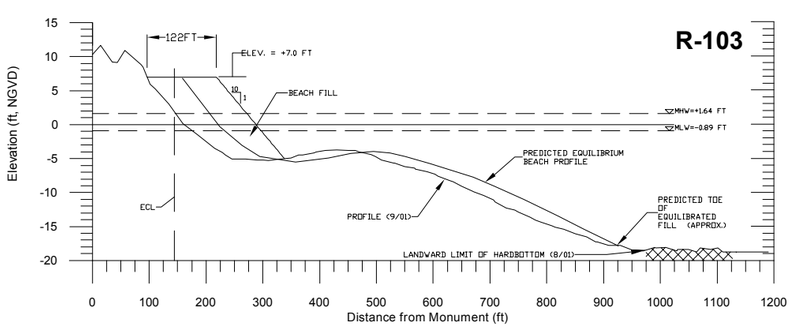

LEGEND:

- (23) PUBLIC PARKING SPACES
- R-114 SURVEY MONUMENTS
- PUBLIC ACCESS
- POTENTIAL CONSTRUCTION STAGING/ACCESS AREAS

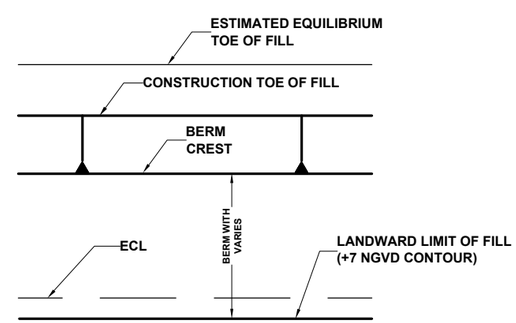

SCALE : 1" = 200'

0 100' 200'

BROWARD COUNTY, FLORIDA

SHORE PROTECTION PROJECT

SELECTED PLAN

SCALES AS SHOWN

DEPARTMENT OF ARMY

JACKSONVILLE DISTRICT, CORPS OF ENGINEERS
JACKSONVILLE, FLORIDA
TO ACCOMPANY GENERAL REEVALUATION REPORT
DATED: FILE No.

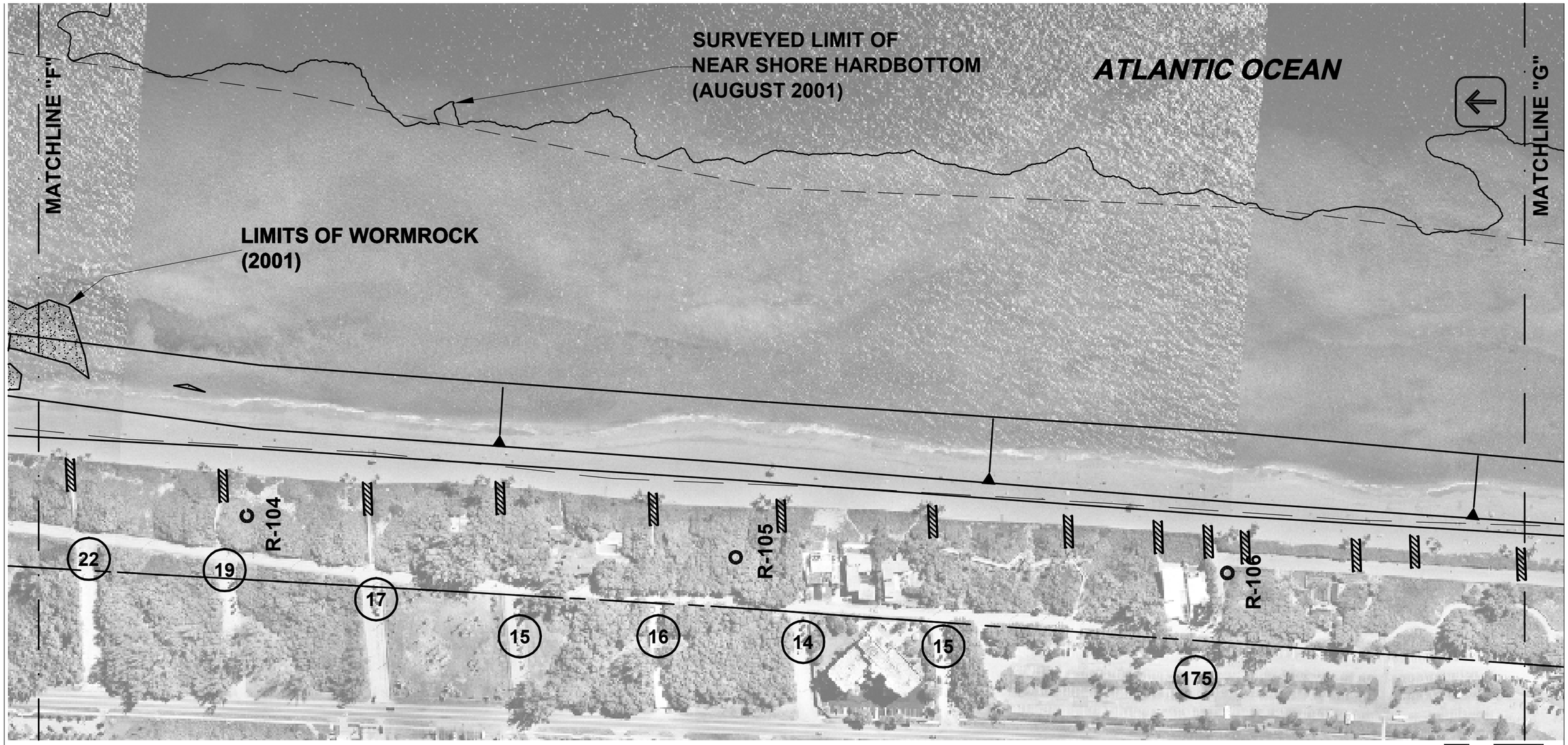

SCALE : 1" = 200'

0 100' 200'

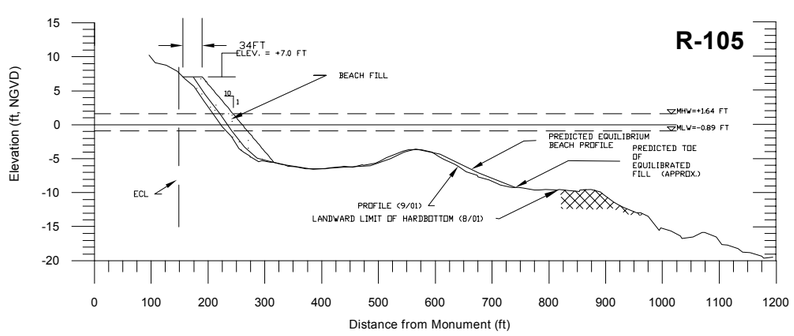

LEGEND:

- (23) PUBLIC PARKING SPACES
- O R-114 SURVEY MONUMENTS
- PUBLIC ACCESS
- POTENTIAL CONSTRUCTION STAGING/ACCESS AREAS

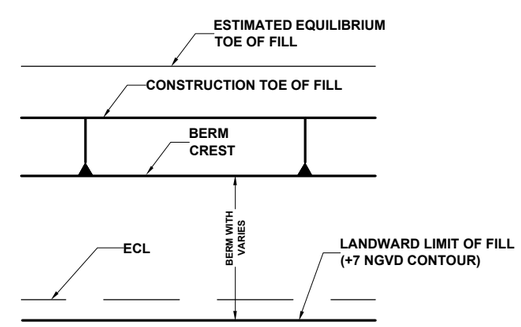

BROWARD COUNTY, FLORIDA

SHORE PROTECTION PROJECT

SELECTED PLAN

SCALES AS SHOWN

DEPARTMENT OF ARMY

JACKSONVILLE DISTRICT, CORPS OF ENGINEERS
JACKSONVILLE, FLORIDA
TO ACCOMPANY GENERAL REEVALUATION REPORT
DATED: FILE No.

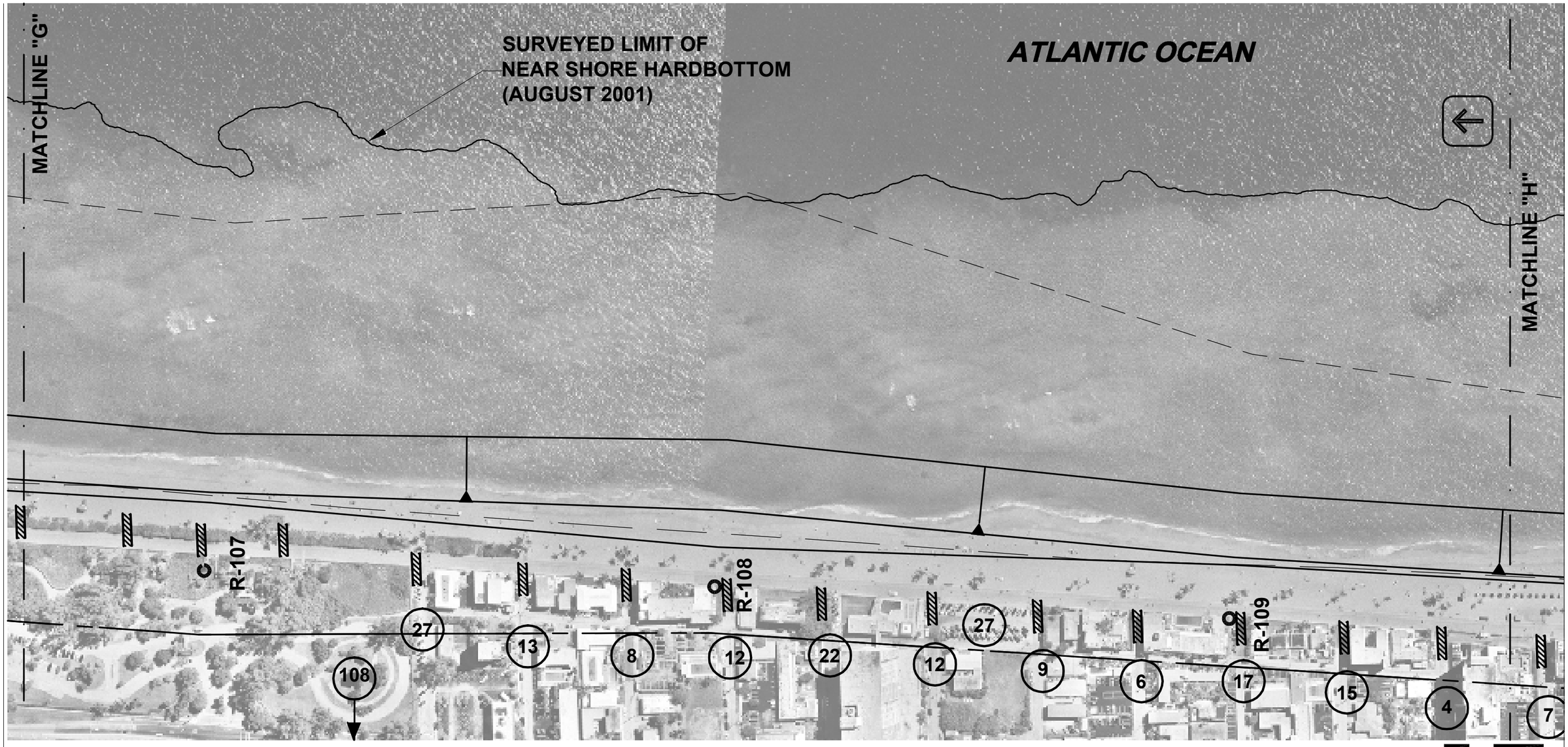

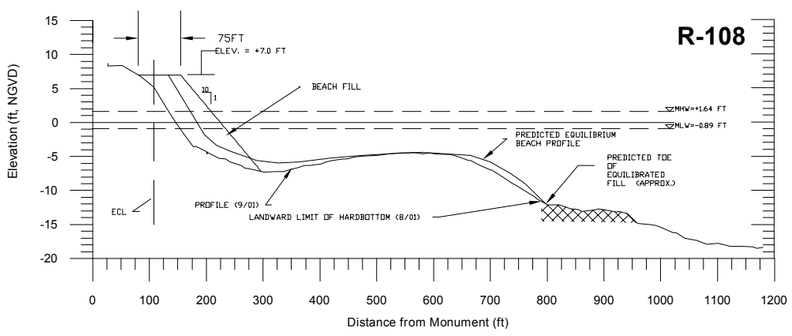

LEGEND:

- (23) PUBLIC PARKING SPACES
- ○ R-114 SURVEY MONUMENTS
- PUBLIC ACCESS
- POTENTIAL CONSTRUCTION STAGING/ACCESS AREAS

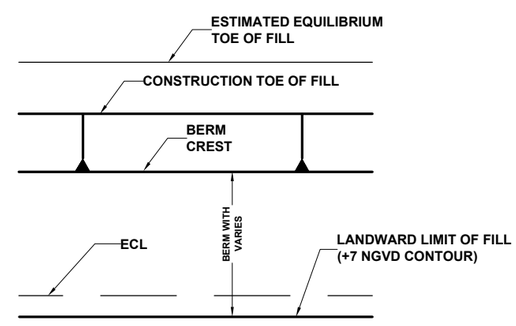

BROWARD COUNTY, FLORIDA

SHORE PROTECTION PROJECT

SELECTED PLAN

SCALES AS SHOWN

DEPARTMENT OF ARMY

JACKSONVILLE DISTRICT, CORPS OF ENGINEERS
JACKSONVILLE, FLORIDA
TO ACCOMPANY GENERAL REEVALUATION REPORT
DATED: FILE No.

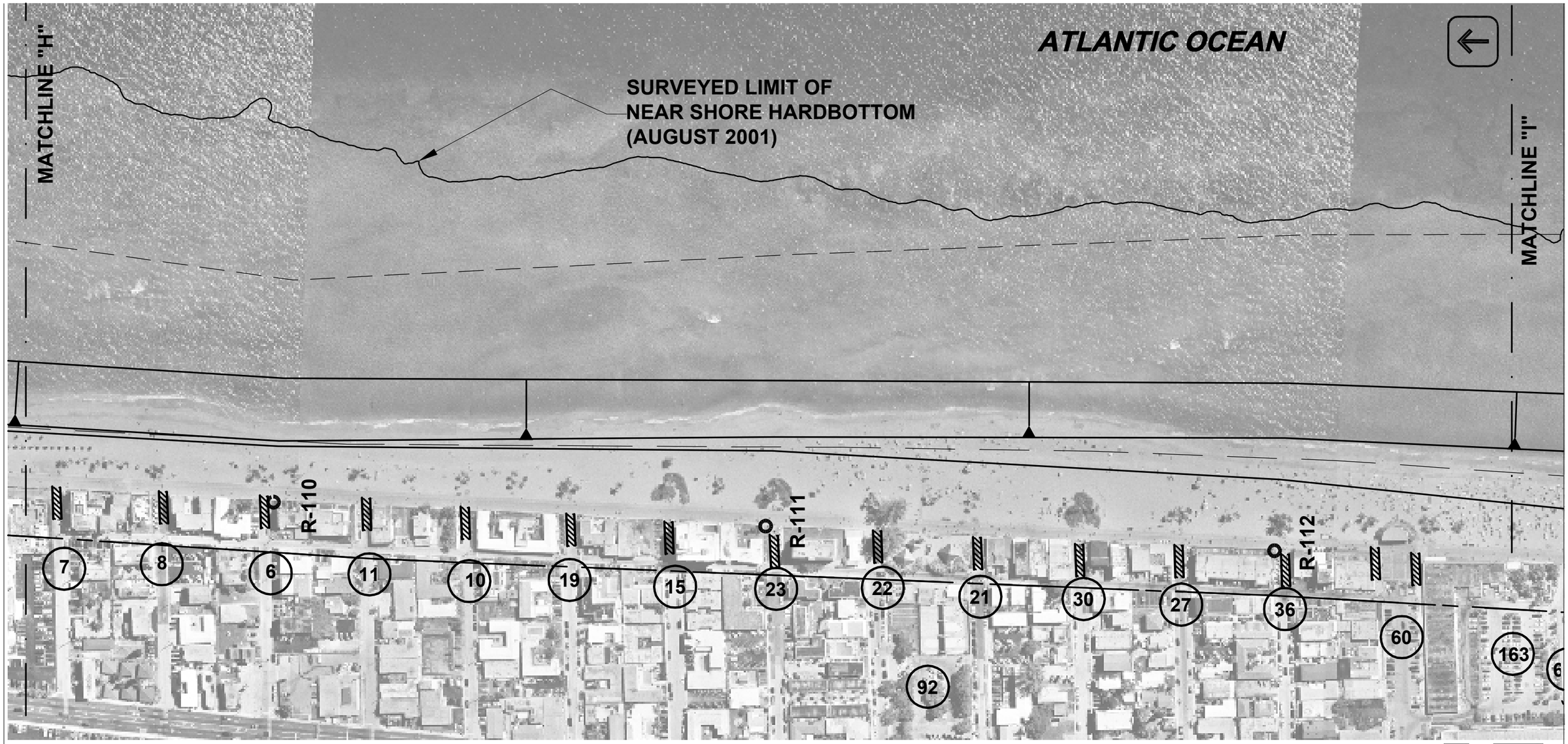

SCALE : 1" = 200'

0 100' 200'

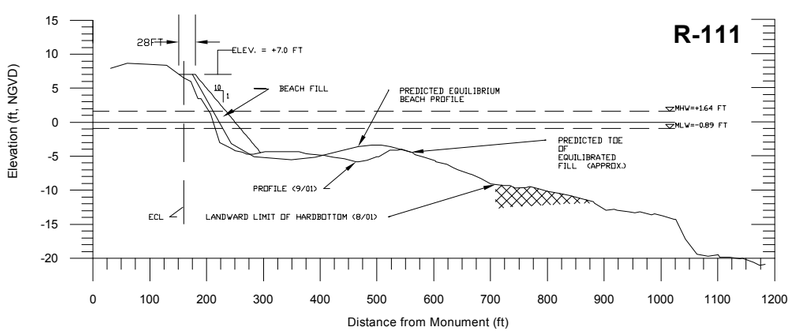

LEGEND:

- (23) PUBLIC PARKING SPACES
- ○ R-114 SURVEY MONUMENTS
- PUBLIC ACCESS
- POTENTIAL CONSTRUCTION STAGING/ACCESS AREAS

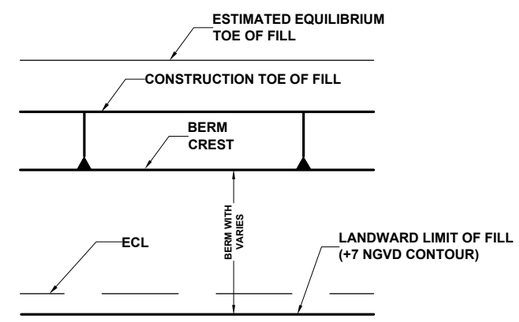

BROWARD COUNTY, FLORIDA

SHORE PROTECTION PROJECT

SELECTED PLAN

SCALES AS SHOWN

DEPARTMENT OF ARMY

JACKSONVILLE DISTRICT, CORPS OF ENGINEERS
JACKSONVILLE, FLORIDA
TO ACCOMPANY GENERAL REEVALUATION REPORT
DATED: FILE No.

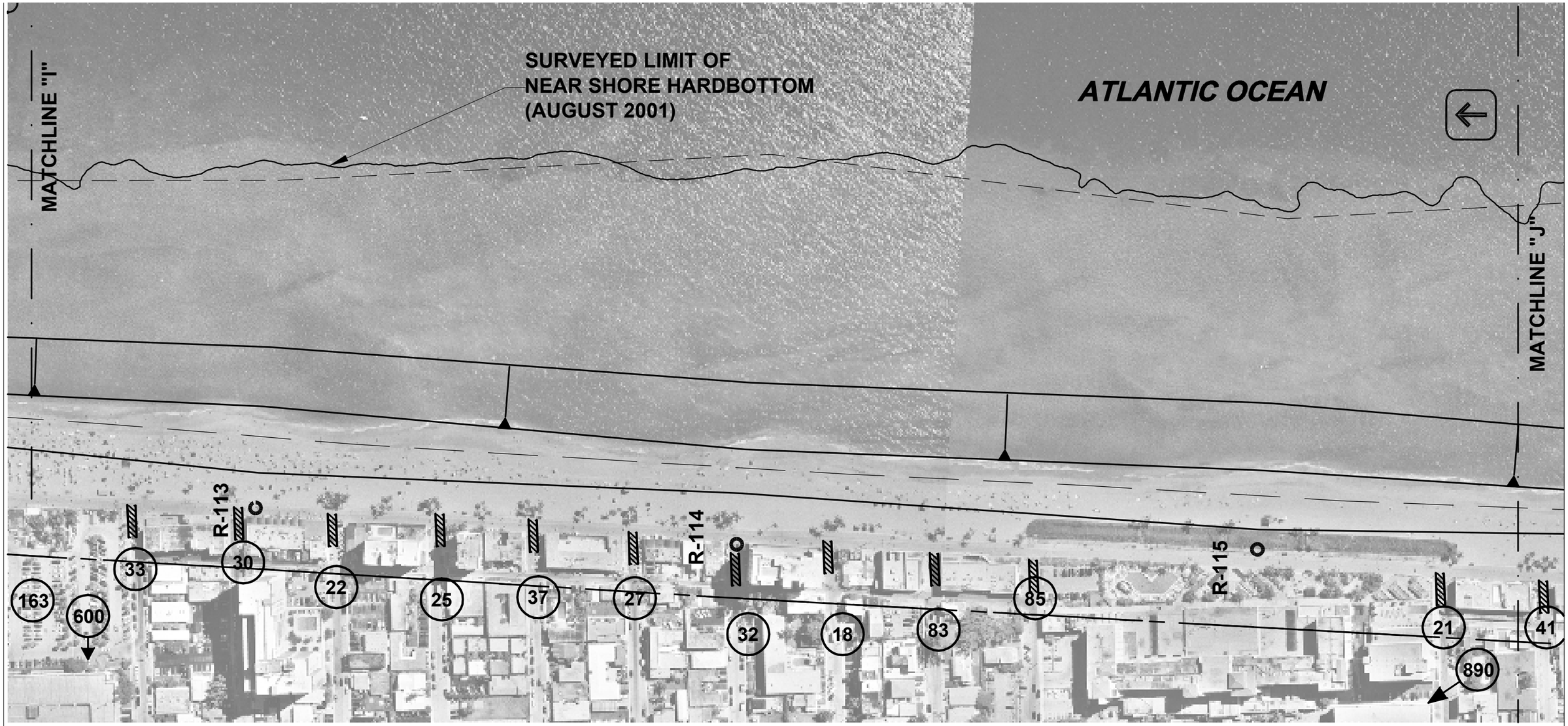

SCALE : 1" = 200'

0 100' 200'

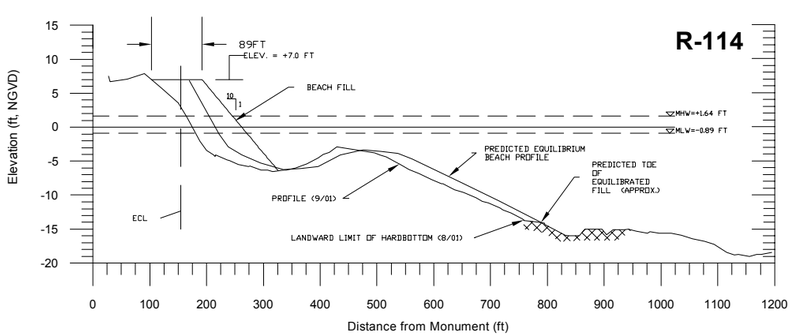

LEGEND:

- (23) PUBLIC PARKING SPACES
- R-114 SURVEY MONUMENTS
- PUBLIC ACCESS
- POTENTIAL CONSTRUCTION STAGING/ACCESS AREAS

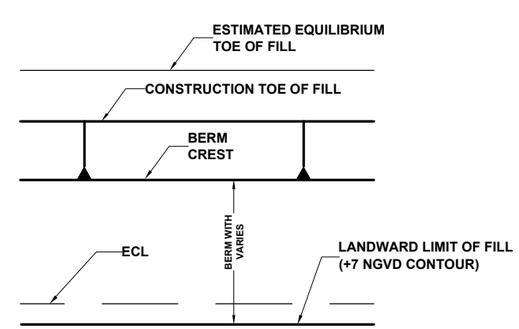

BROWARD COUNTY, FLORIDA

SHORE PROTECTION PROJECT

SELECTED PLAN

SCALES AS SHOWN

DEPARTMENT OF ARMY

JACKSONVILLE DISTRICT, CORPS OF ENGINEERS
JACKSONVILLE, FLORIDA
TO ACCOMPANY GENERAL REEVALUATION REPORT
DATED: FILE No.



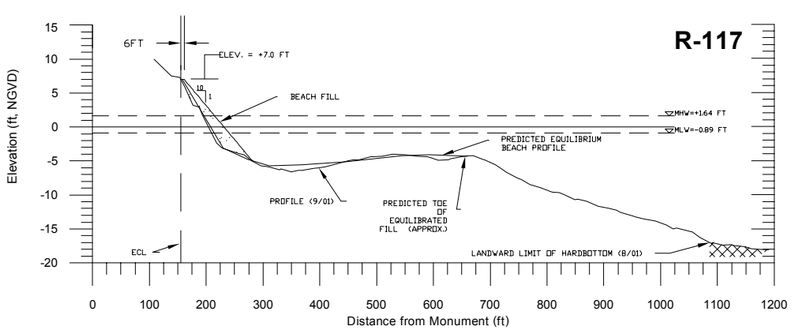

LEGEND:

- (23) PUBLIC PARKING SPACES
- R-114 SURVEY MONUMENTS
- PUBLIC ACCESS
- POTENTIAL CONSTRUCTION STAGING/ACCESS AREAS

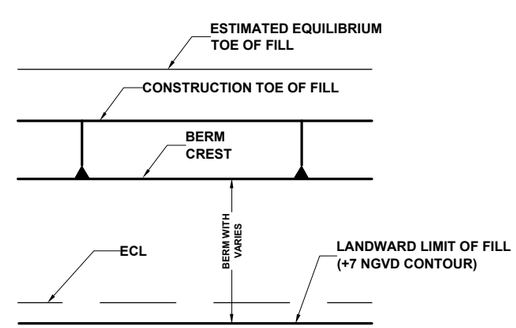

SCALE : 1" = 200'

0 100' 200'

BROWARD COUNTY, FLORIDA

SHORE PROTECTION PROJECT

SELECTED PLAN

SCALES AS SHOWN

DEPARTMENT OF ARMY

JACKSONVILLE DISTRICT, CORPS OF ENGINEERS
JACKSONVILLE, FLORIDA
TO ACCOMPANY GENERAL REEVALUATION REPORT
DATED: FILE No.

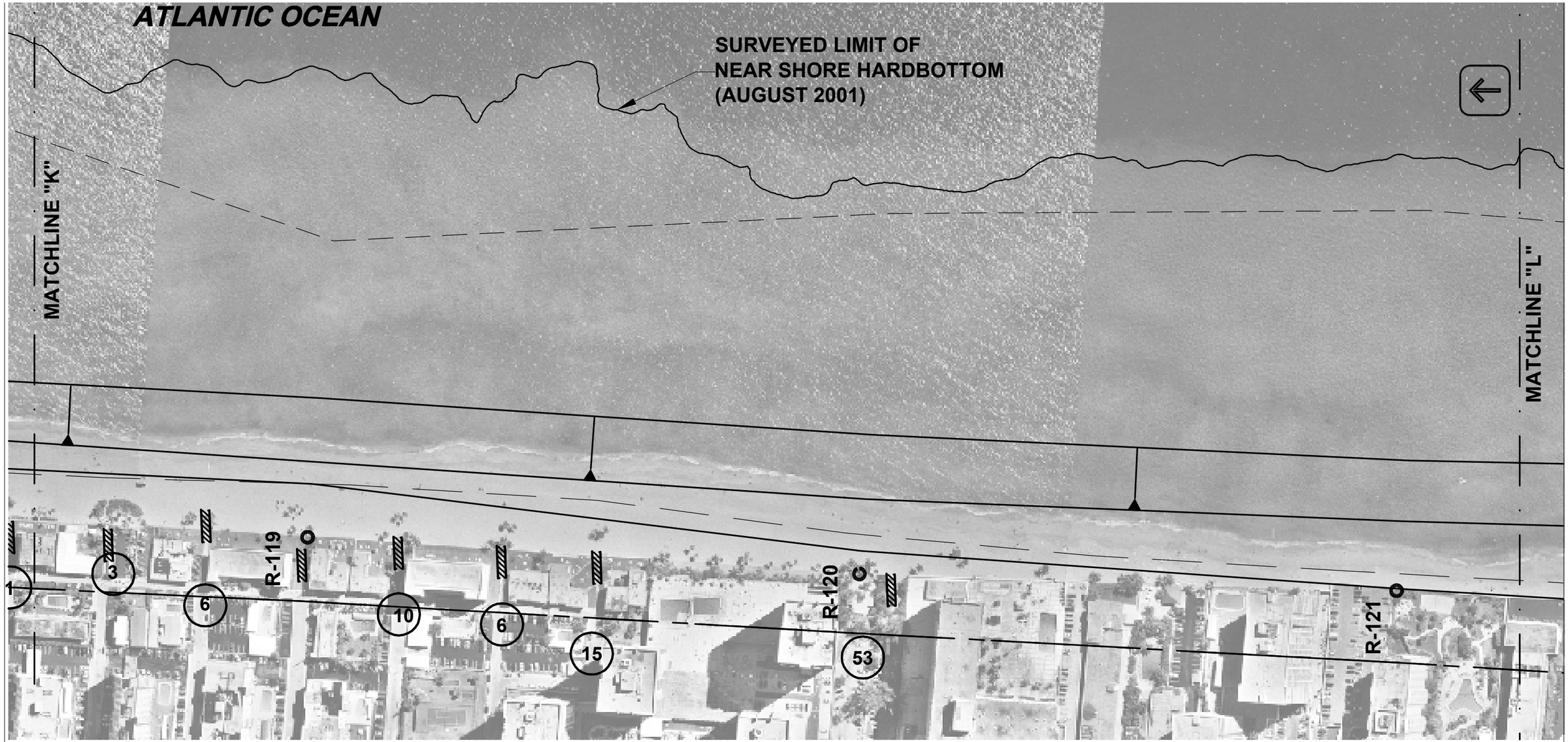

SCALE : 1" = 200'

0 100' 200'

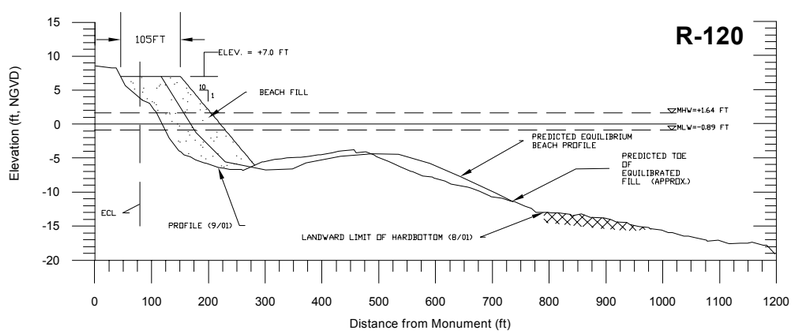

LEGEND:

- (23) PUBLIC PARKING SPACES
- ○ R-114 SURVEY MONUMENTS
- PUBLIC ACCESS
- POTENTIAL CONSTRUCTION STAGING/ACCESS AREAS

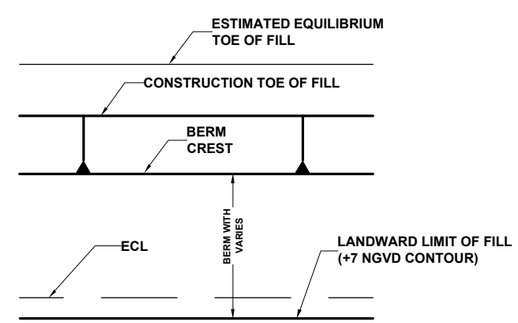

BROWARD COUNTY, FLORIDA

SHORE PROTECTION PROJECT

SELECTED PLAN

SCALES AS SHOWN

DEPARTMENT OF ARMY

JACKSONVILLE DISTRICT, CORPS OF ENGINEERS
JACKSONVILLE, FLORIDA
TO ACCOMPANY GENERAL REEVALUATION REPORT
DATED: FILE No.



SCALE : 1" = 200'

0 100' 200'

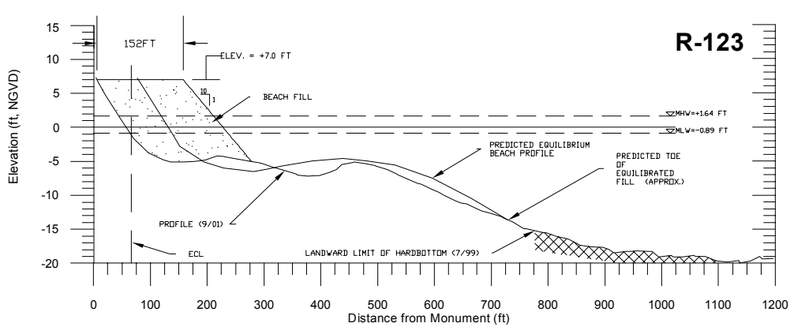

LEGEND:

- (23) PUBLIC PARKING SPACES
- O R-114 SURVEY MONUMENTS
- PUBLIC ACCESS
- POTENTIAL CONSTRUCTION STAGING/ACCESS AREAS

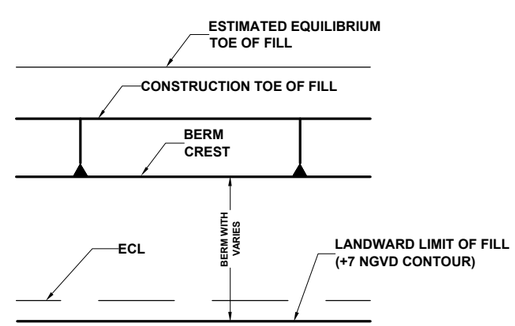

BROWARD COUNTY, FLORIDA

SHORE PROTECTION PROJECT

SELECTED PLAN

SCALES AS SHOWN

DEPARTMENT OF ARMY

JACKSONVILLE DISTRICT, CORPS OF ENGINEERS
JACKSONVILLE, FLORIDA
TO ACCOMPANY GENERAL REEVALUATION REPORT
DATED: FILE No.

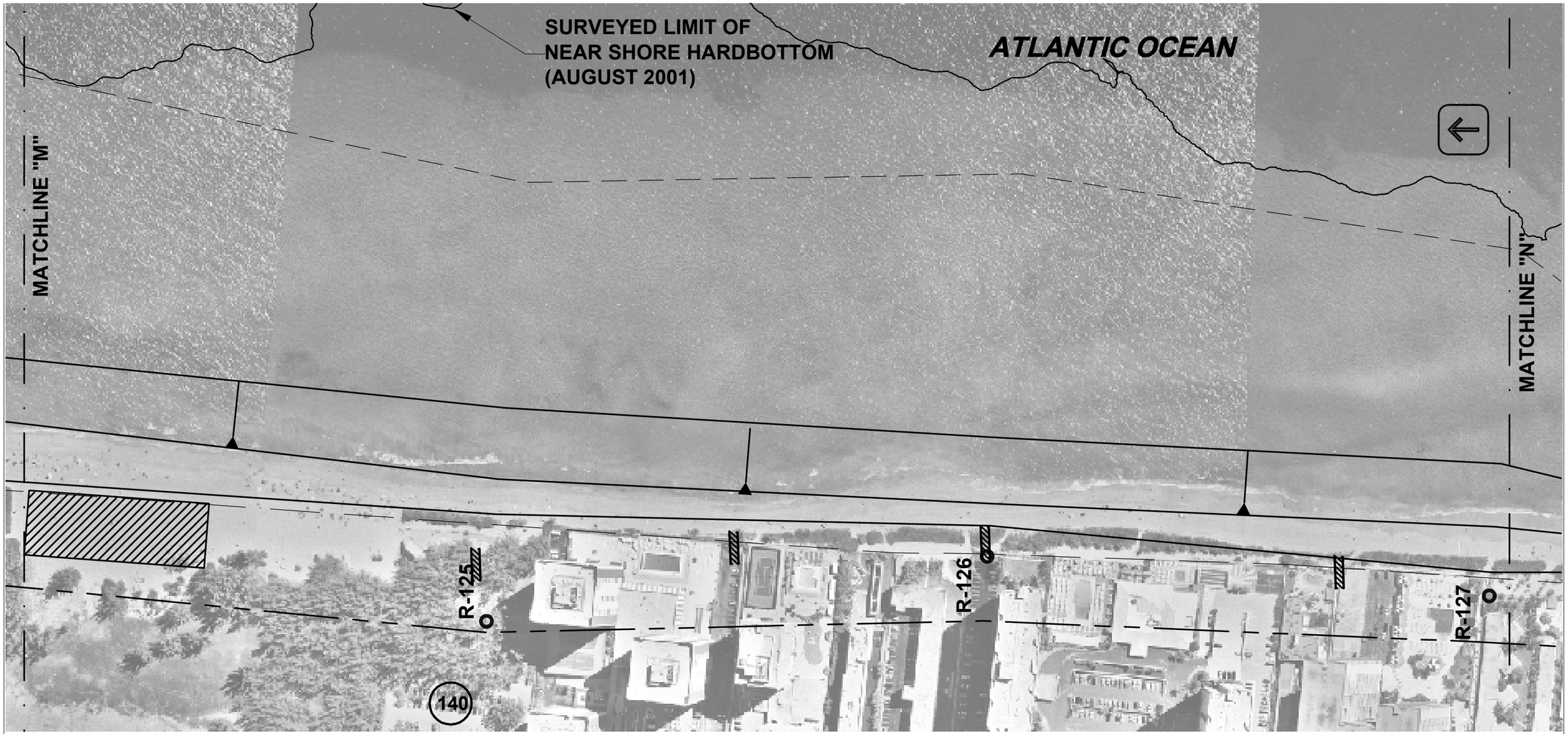

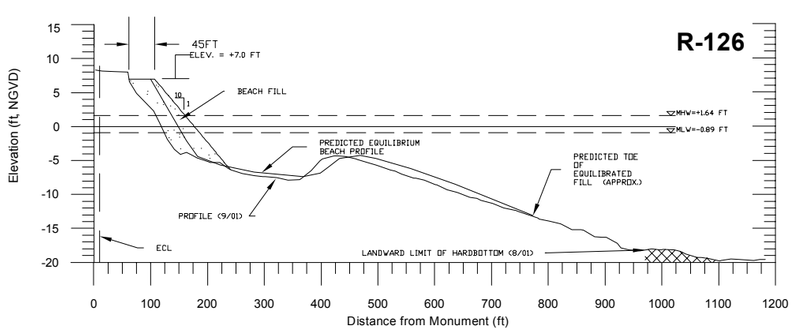

LEGEND:

- (23) PUBLIC PARKING SPACES
- R-114 SURVEY MONUMENTS
- PUBLIC ACCESS
- POTENTIAL CONSTRUCTION STAGING/ACCESS AREAS

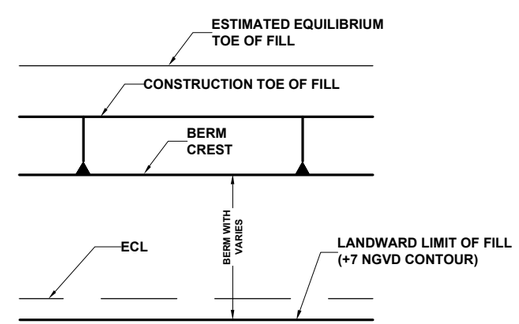

SCALE : 1" = 200'

0 100' 200'

BROWARD COUNTY, FLORIDA

SHORE PROTECTION PROJECT

SELECTED PLAN

SCALES AS SHOWN

DEPARTMENT OF ARMY

JACKSONVILLE DISTRICT, CORPS OF ENGINEERS
JACKSONVILLE, FLORIDA
TO ACCOMPANY GENERAL REEVALUATION REPORT
DATED: FILE No.

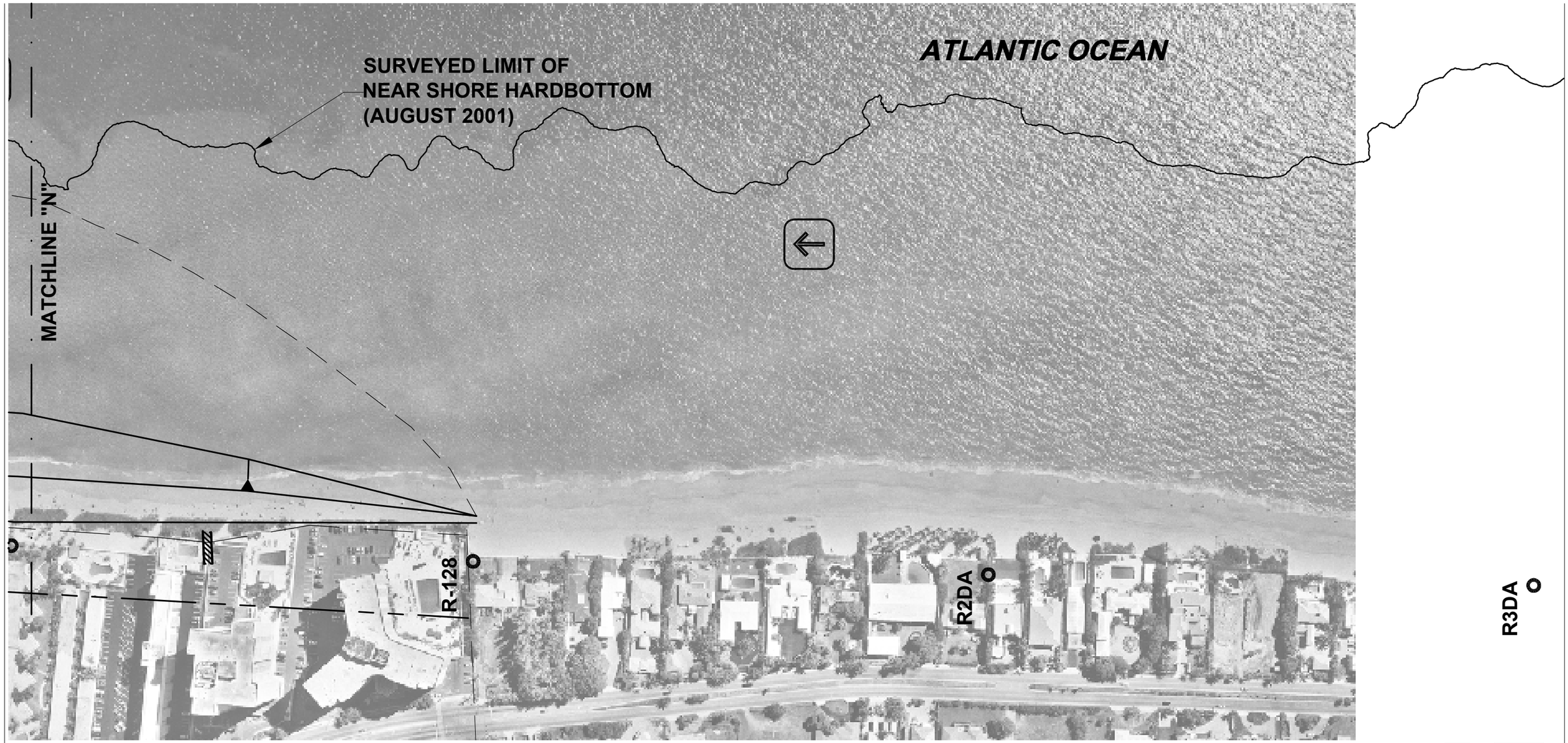

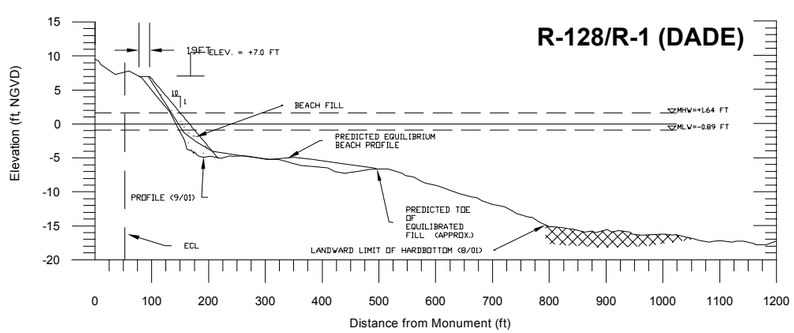

LEGEND:

- (23) PUBLIC PARKING SPACES
- O R-114 SURVEY MONUMENTS
- PUBLIC ACCESS
- POTENTIAL CONSTRUCTION STAGING/ACCESS AREAS

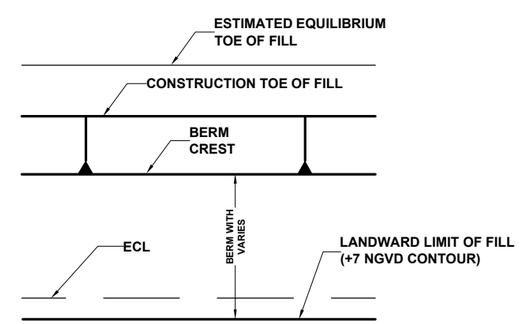

SCALE : 1" = 200'

0 100' 200'

BROWARD COUNTY, FLORIDA

SHORE PROTECTION PROJECT

SELECTED PLAN

SCALES AS SHOWN

DEPARTMENT OF ARMY

JACKSONVILLE DISTRICT, CORPS OF ENGINEERS
JACKSONVILLE, FLORIDA
TO ACCOMPANY GENERAL REEVALUATION REPORT
DATED: FILE No.