Attachment A

MIAMI RIVER 1934 "AS-BUILTS"

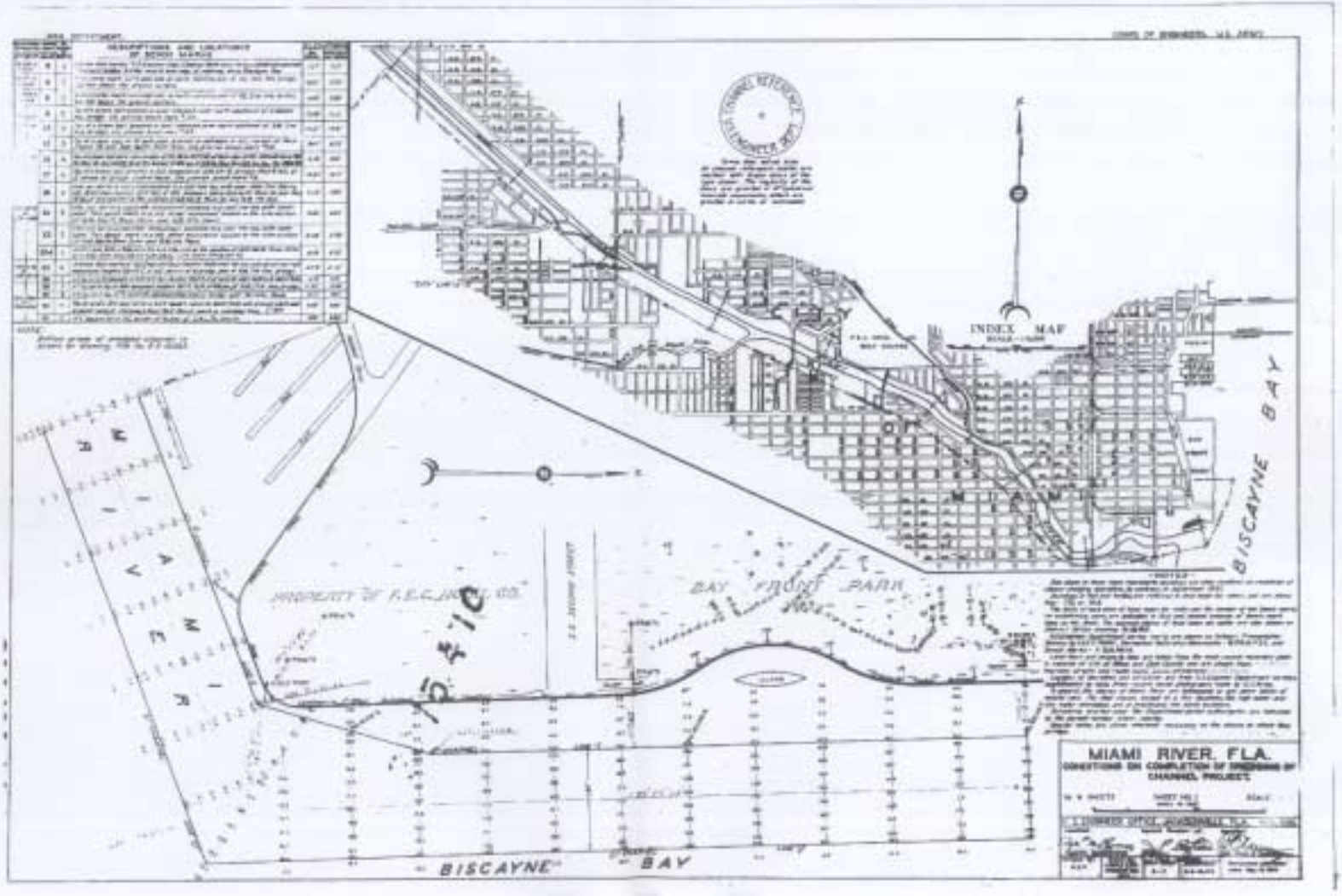
INDEX MAP
BISCAYNE BAY
BISCAYNE BAY
BAY FRONT PARK
MIAMI RIVER, FLA.
CONDITIONS ON COMPLETION OF DREDGING OF CHANNEL PROJECT

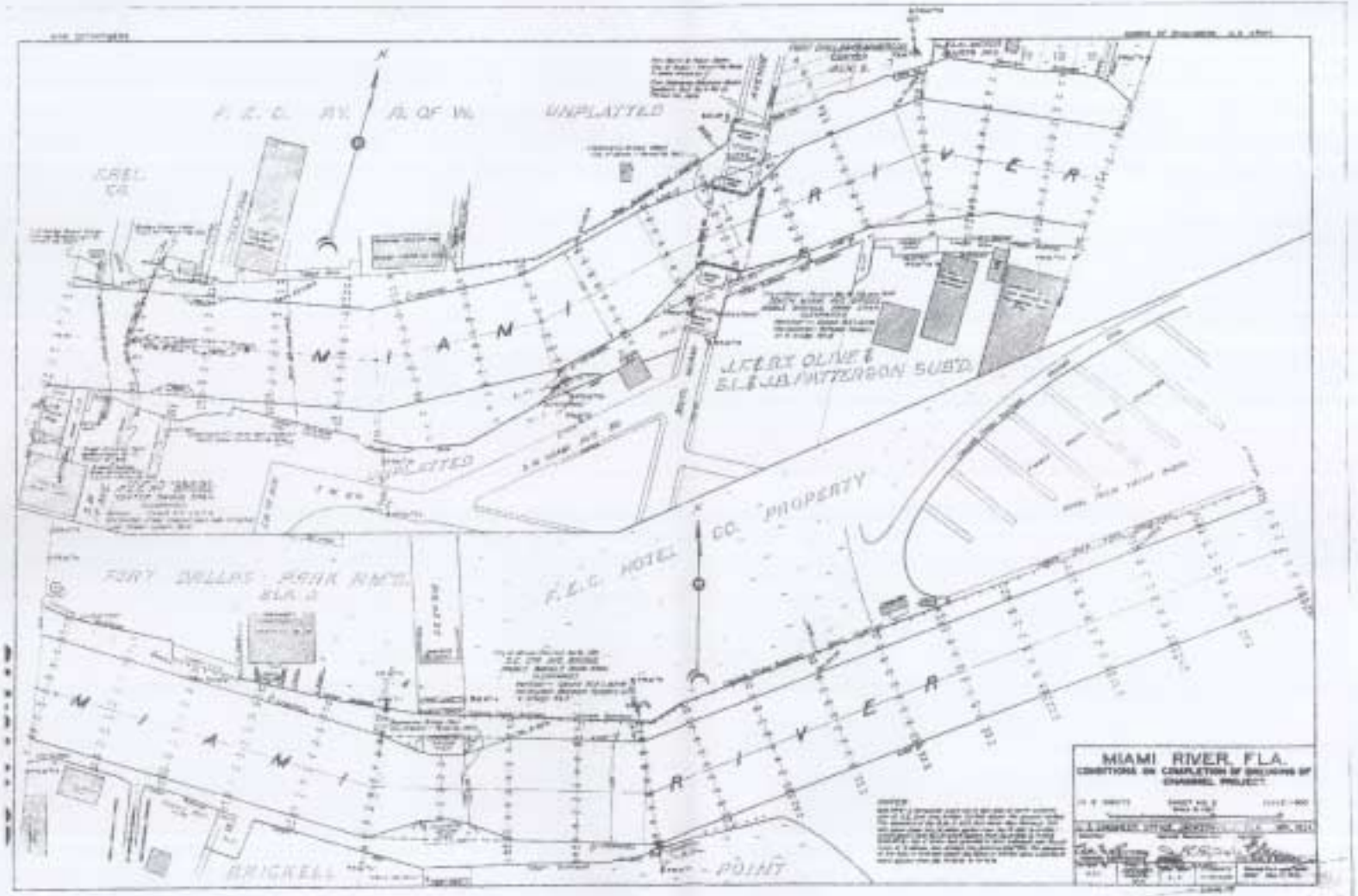
F. E. C. RY. R. OF W.
UNPLATTED
MIAMI RIVER
J.F.&B.T. OLIVE &
S.L.&J.B. PATTERSON SUB'D.
UNPLATTED
F.E.C. HOTEL CO. PROPERTY
FORT DALLAS PARK RM'D.
BRICKELL POINT
MIAMI RIVER, FLA.
CONDITIONS ON COMPLETION OF DREDGING OF CHANNEL PROJECT

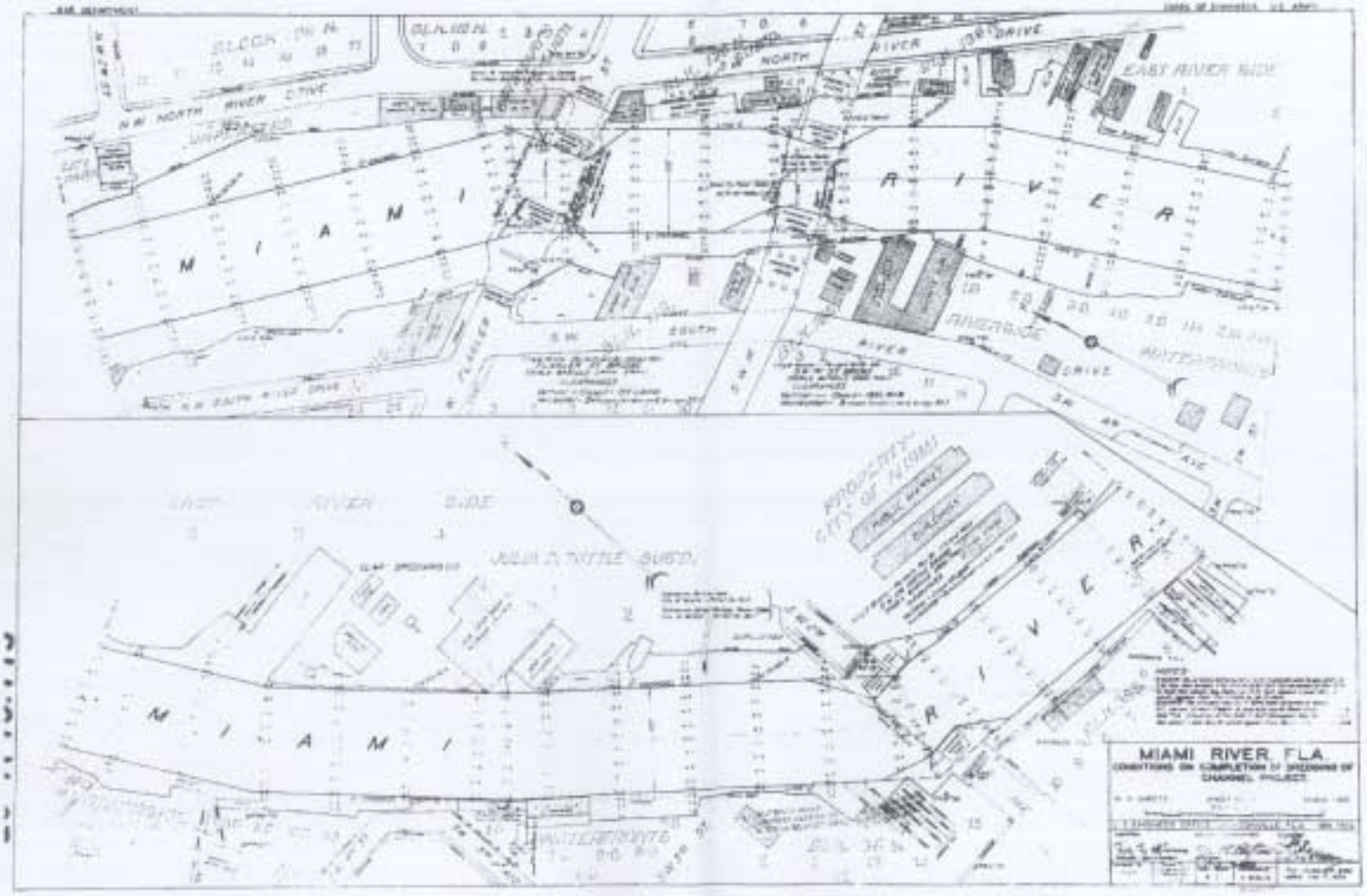
MIAMI RIVER
EAST RIVER SIDE
N.W. NORTH RIVER DRIVE
NORTH RIVER DRIVE
RIVERSIDE
DRIVE
SOUTH RIVER
EAST RIVER SIDE
JULIA TUTTLE BUS'D.
PROPERTY CITY OF MIAMI
MIAMI RIVER
MIAMI RIVER, FLA.
CONDITIONS ON COMPLETION OF DREDGING OF CHANNEL PROJECT

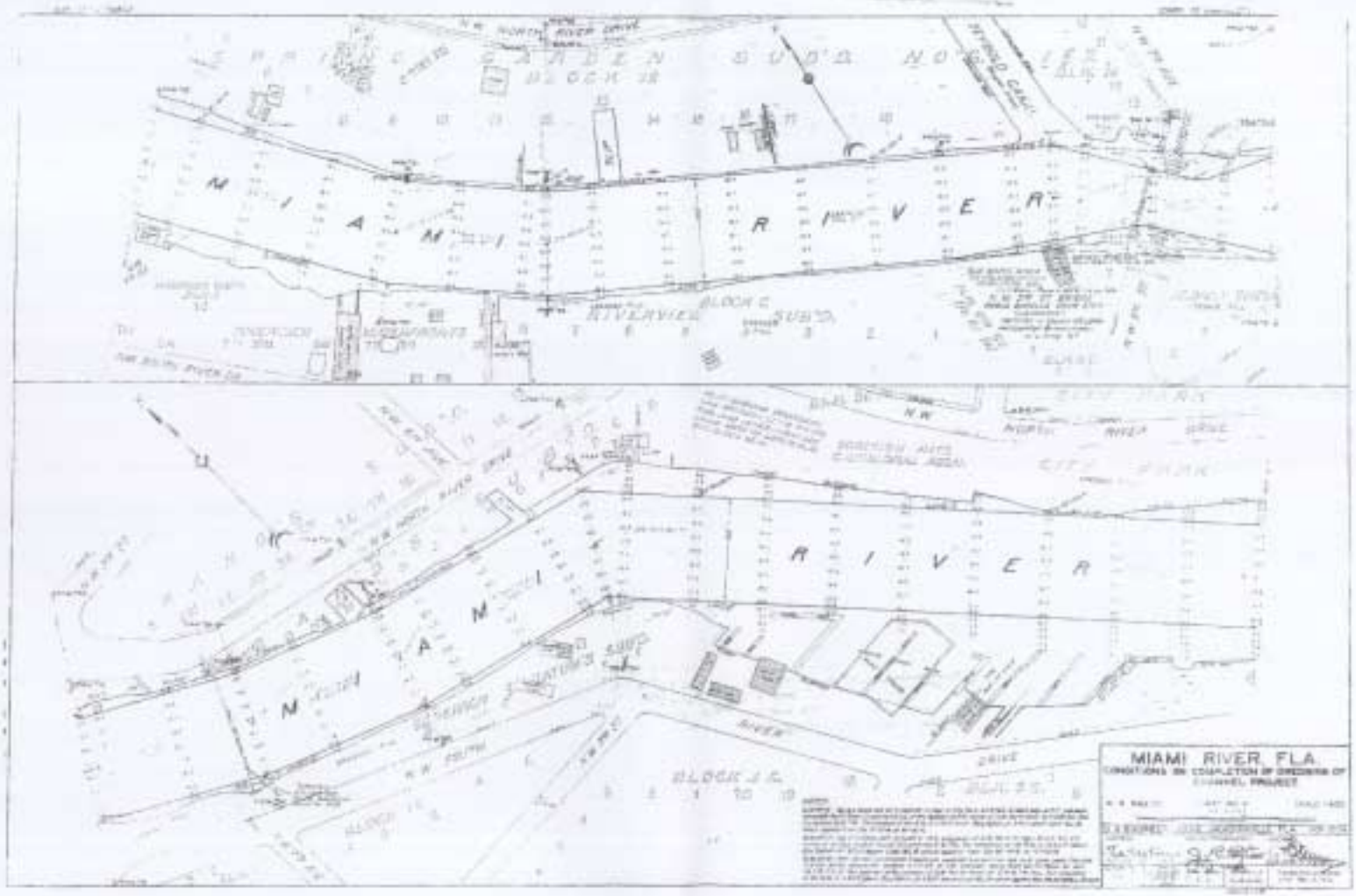
MIAMI RIVER
MIAMI RIVER
MIAMI RIVER FLA.

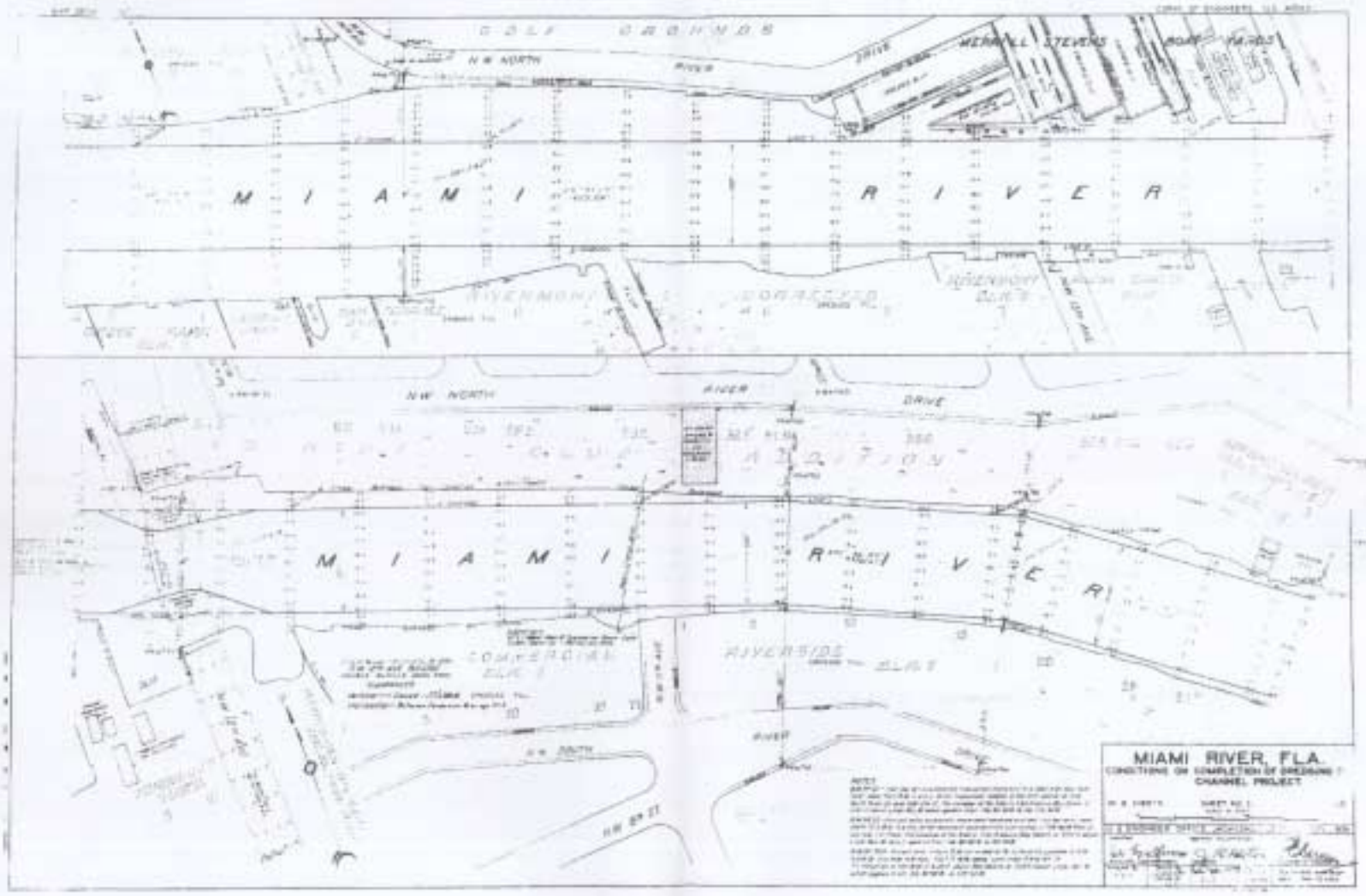
GOLF GROUNDS
N W NORTH
RIVER
DRIVE
MERRILL STEVENS BOAT YARDS
M I A M I R I V E R
RIVERMONT
CORRECTED
RIVERMONT BLK 1
N W NORTH
RIVER
DRIVE
M I A M I R I V E R
COMMERCIAL BLK 1
RIVERSIDE BLK 1
N W SOUTH
RIVER
MIAMI RIVER, FLA.
CONDITIONS ON COMPLETION OF DREDGING
CHANNEL PROJECT

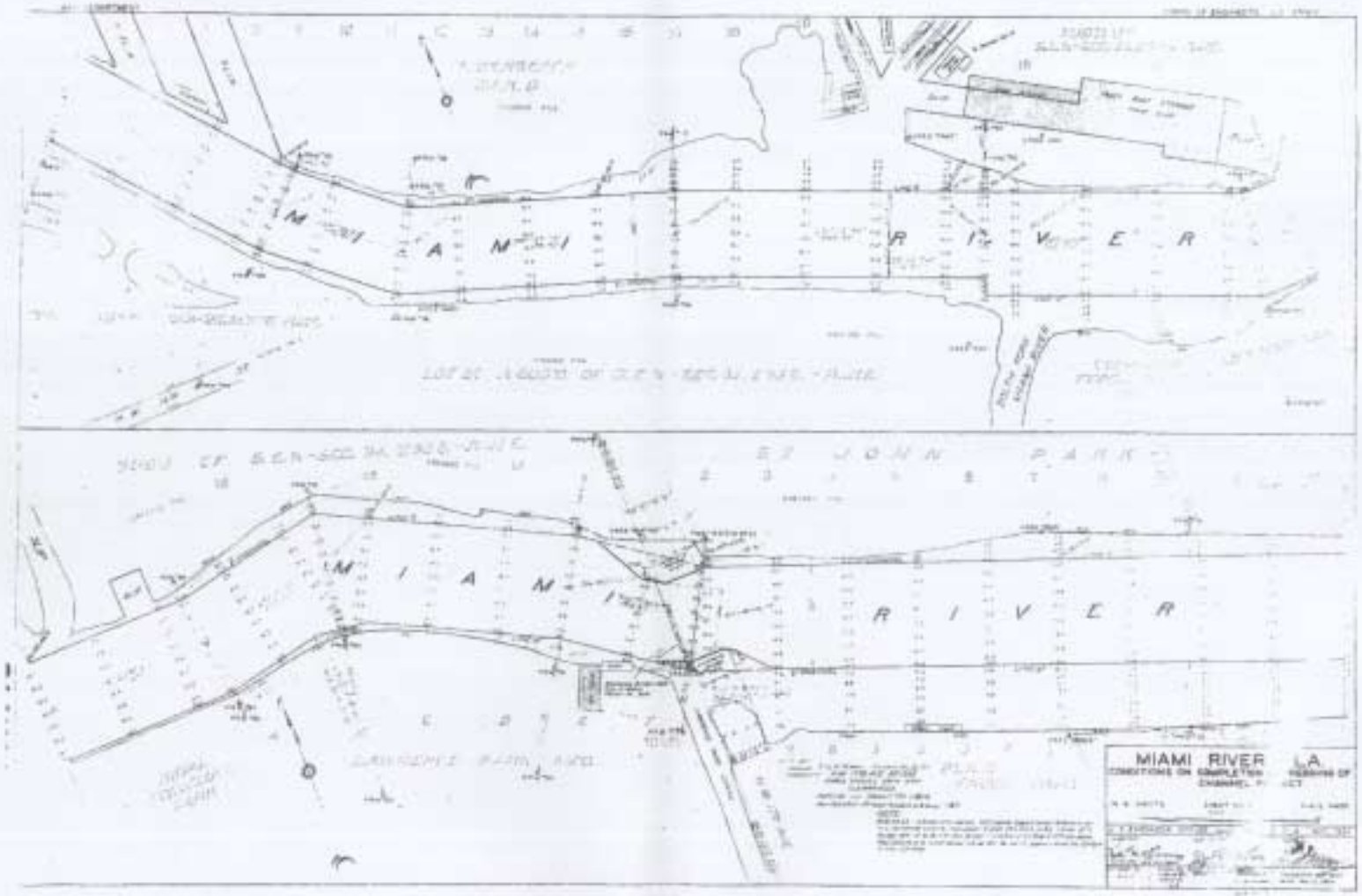
MIAMI
RIVER
MIAMI
RIVER
MIAMI RIVER
CONDITIONS ON COMPLETION
CHANNEL

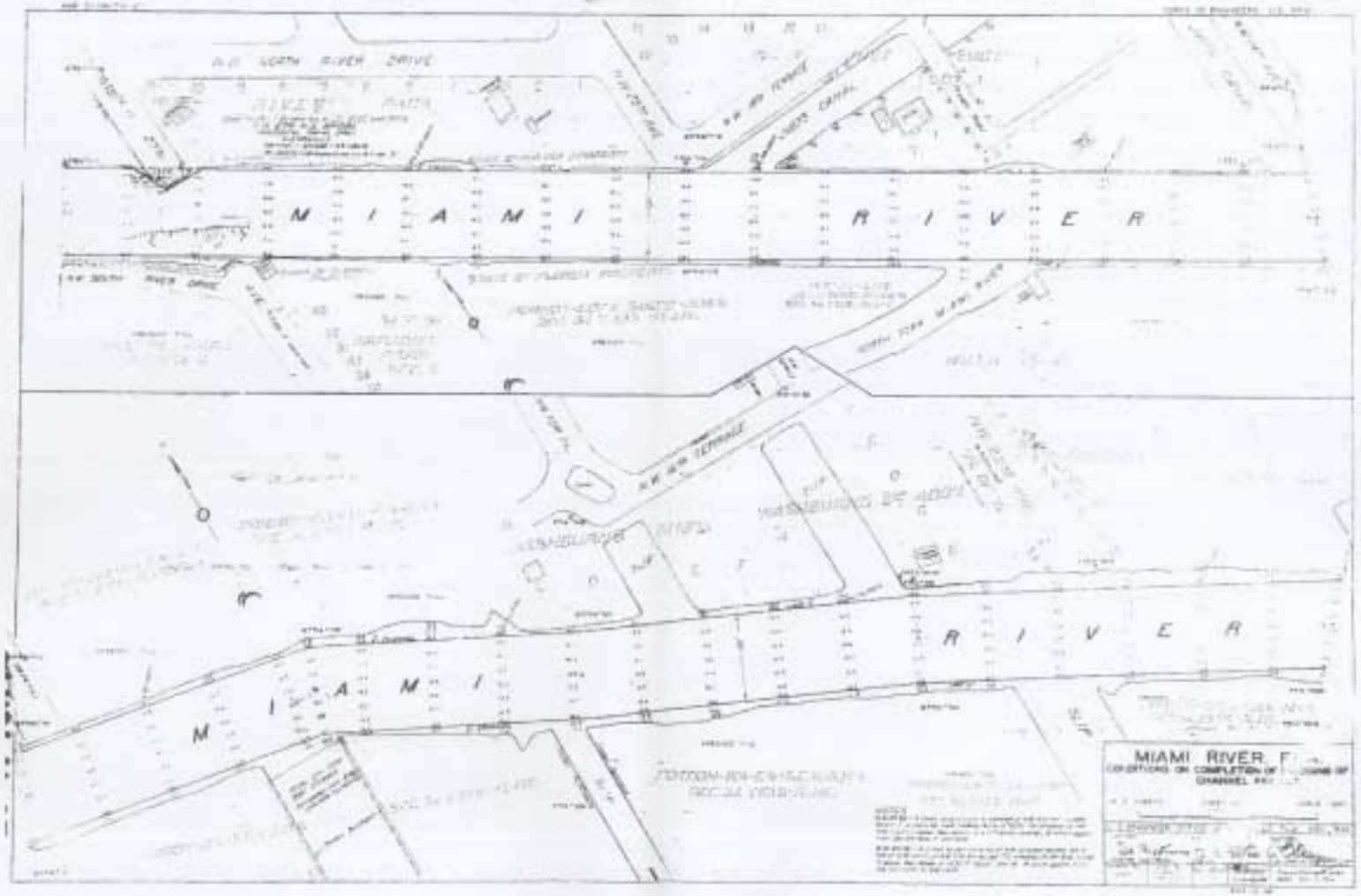
NORTH RIVER DRIVE
M I A M I R I V E R
M I A M I R I V E R
MIAMI RIVER

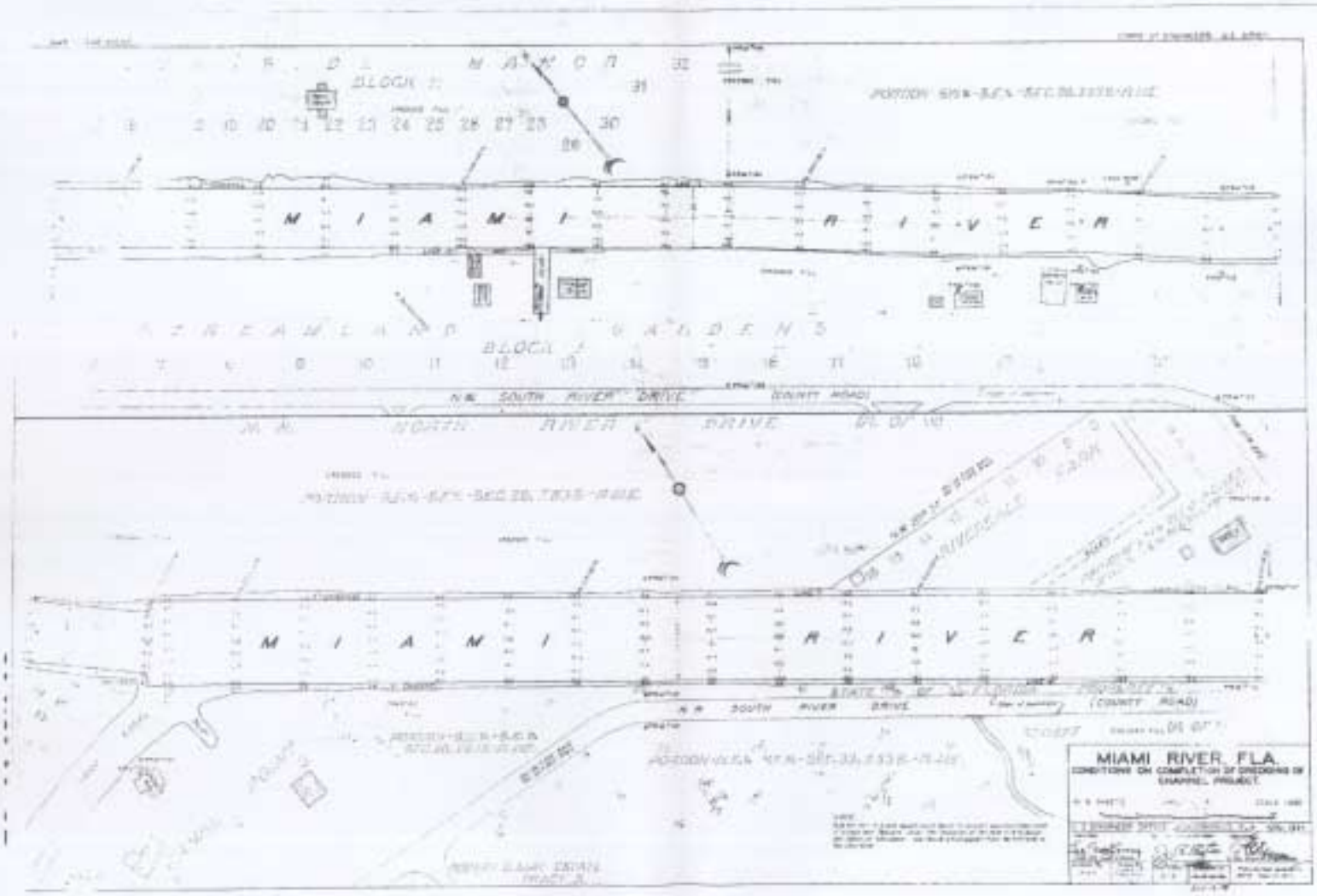
MIAMI RIVER
N.W. SOUTH RIVER DRIVE (COUNTY ROAD)
MIAMI RIVER
N.W. SOUTH RIVER DRIVE (COUNTY ROAD)
MIAMI RIVER, FLA.
CONDITIONS ON COMPLETION OF DREDGING OF CHANNEL PROJECT

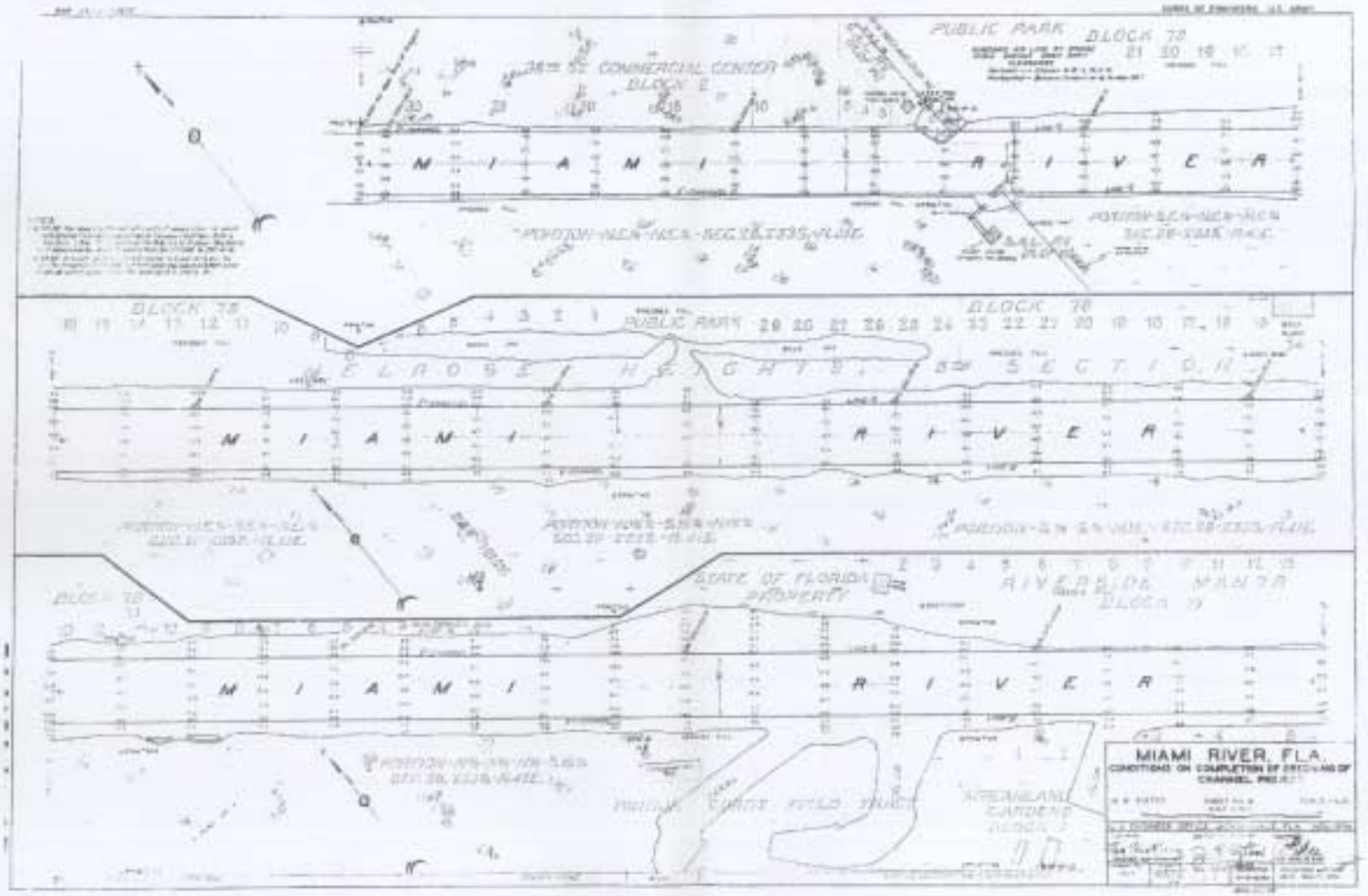
PUBLIC PARK
BLOCK 78
COMMERCIAL CENTER
BLOCK 2
M I A M I
R I V E R
BLOCK 78
PUBLIC PARK
BLOCK 78
ELROSE HEIGHTS
SECTION
M I A M I
R I V E R
STATE OF FLORIDA
PROPERTY
M I A M I
R I V E R
MIAMI RIVER, FLA.
CONDITIONS ON COMPLETION OF DREDGING OF
CHANNEL PROJECT