Attachment I

SURVEY PLAT FOR INTERIM UPLAND STAGING AREA

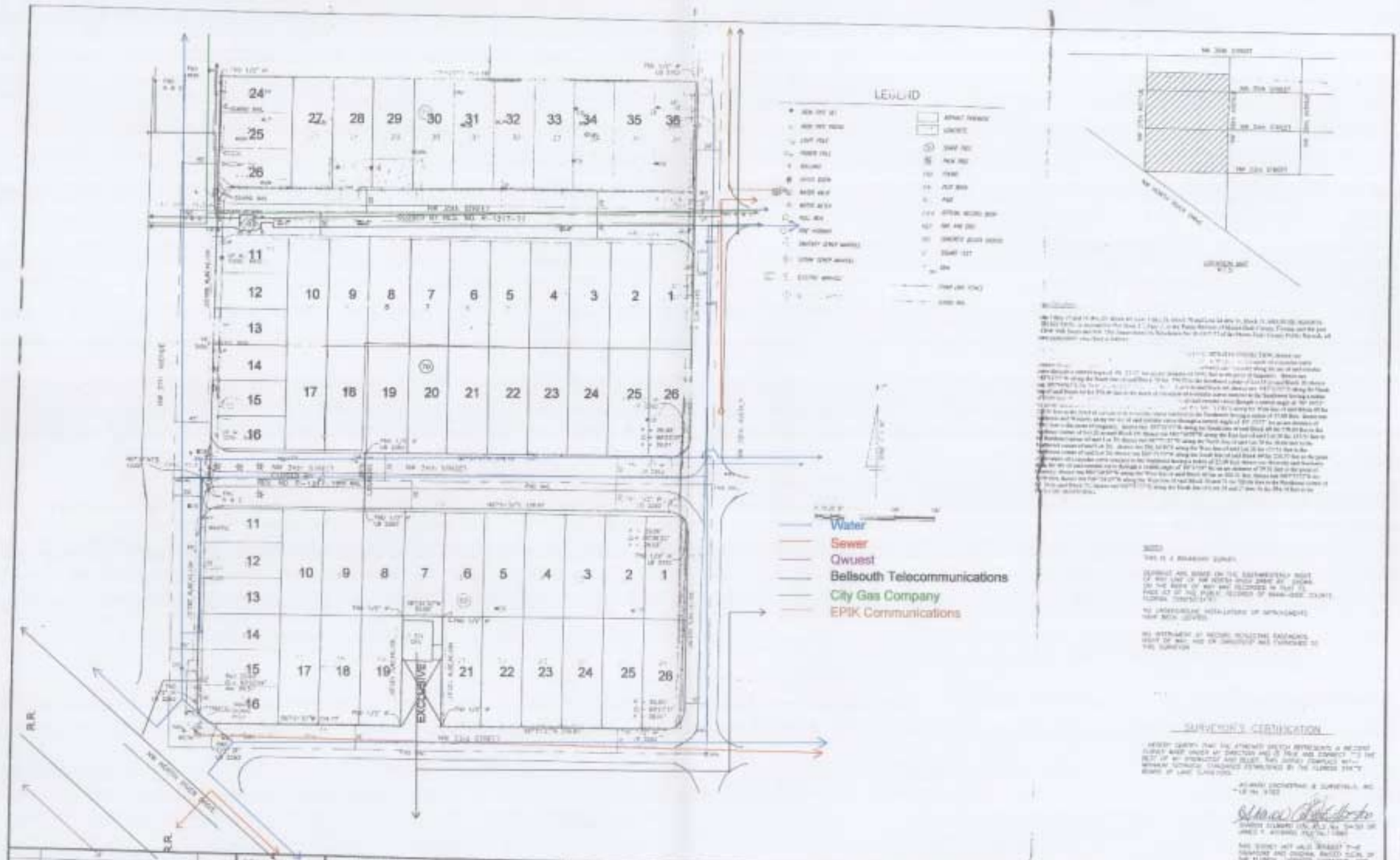
LEGEND
Water
Sewer
Qwuest
Bellsouth Telecommunications
City Gas Company
EPIK Communications
EXCLUSIVE
R.R.
SURVEYOR'S CERTIFICATION
DRAWN
CHECKED
APPROVED
PROJECT NAME:
MIA
MIAMI JAI ALAI PARCEL
SHEET TITLE
SURVEY SKETCH
AYLWARD ENGINEERING & SURVEYING, INC.
CIVIL & ENVIRONMENTAL ENGINEERS • LAND SURVEYORS • PLANNERS
DATE
SCALE
PROJ. NO.
SHEET
1
OF
1

Attachment J

1999 HYDROGRAPHIC SURVEY OF MIAMI RIVER

CONTROL TABULATION

CHANNEL P.I. TABULATION

LOCATION MAP

VERTICAL DATUM DIAGRAM

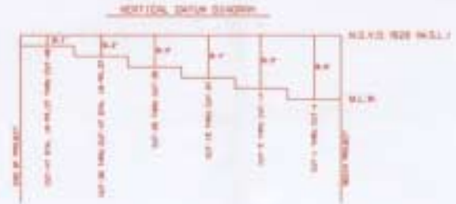

SURVEY NOTES

1. REFER TO SURVEY DIV. DW-013.
2. THE FIELD WORK FOR THIS SURVEY WAS PERFORMED ON FEBRUARY 23 THRU JULY 11, 1996.
3. GRID COORDINATES SHOWN HEREON ARE IN FEET AND ARE REFERENCED TO THE FLORIDA STATE PLANE COORDINATE SYSTEM, EAST ZONE (1983), NORTH AMERICAN DATUM OF 1983 (1990 ADJUSTMENT).
4. ELEVATIONS SHOWN HEREON ARE IN FEET AND ARE REFERENCED TO MEAN LOW WATER. THE REPORTED DATUM DIAGRAMS ARE ARE BELOW THE REFERENCE PLANE UNLESS PRECEDED BY A PLUS (+) SIGN.
5. ALL ACTIVITIES ARE DATA RECORDED CLOCKWISE FROM NORTH.
6. THE INFORMATION REPORTED ON THIS MAP REPRESENTS THE RESULTS OF THE SURVEY ON THE DATES INDICATED AND CAN ONLY BE CONSIDERED AS INDICATIVE THE GENERAL CONDITIONS EXISTING AT THAT TIME.
7. HORIZ. POSITIONS AND DEPTHS BY A TRIMBLE DGPS (TOP POSITIONS, SLOPE, PROFILING SYSTEM (SPS) WITH DIFFERENTIAL CORRECTIONS FROM THE FLORIDA CONTINUOUSLY OPERATING REFERENCE STATION (CORS).
8. BOREHOLE WERE COLLECTED USING A BOBBY BIRD MULTI BEAM DEPTH SOUNDER.
9. TIDAL REDUCTIONS WERE MADE WITH DATA COLLECTED FROM TIDE STAFFS LOCATED AS SHOWN HEREON AS FOLLOWS:

TIDE STAFF #1 - CUT 1 TIDAL CUT 1
TIDE STAFF #2 - CUT 2 TIDAL CUT 2
TIDE STAFF #3 - CUT 15 TIDAL CUT 15
TIDE STAFF #4 - CUT 16 TIDAL CUT 16
TIDE STAFF #5 - CUT 26 TIDAL CUT 26
TIDE STAFF #6 - CUT 28 TIDAL CUT 28A, 28 AND TIDAL CUT 28

10. TRAVERSE POINTS WILL NOT REFLECT TO PUBLIC UTILITIES, POLITICAL BOUNDARIES AND MEANS WERE NOT LOCATED DURING THIS SURVEY.
11. REFER TO FIELD BOOK NUMBER 7
12. REFER TO RAW FIELD DATA 7

MIAMI-DADE COUNTY, FLORIDA
P&S SURVEY
MAINRIVER

DRAWING NO.

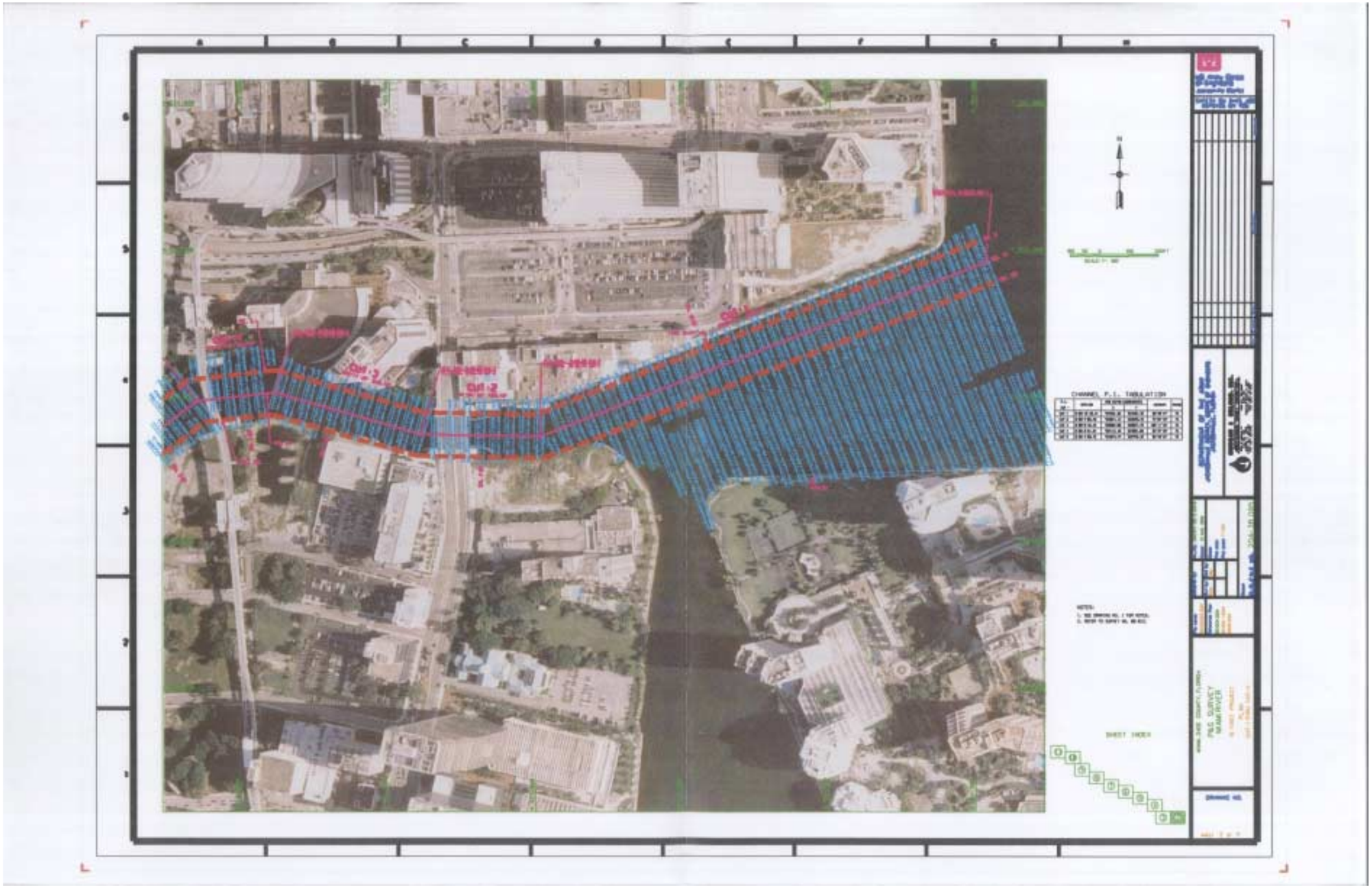
CHANNEL P.I. TABULATION
SHEET INDEX
P&S SURVEY
MAIN RIVER

CHANNEL P.I.L. TABULATION
SHEET INDEX
P&S SURVEY
MIAMI RIVER

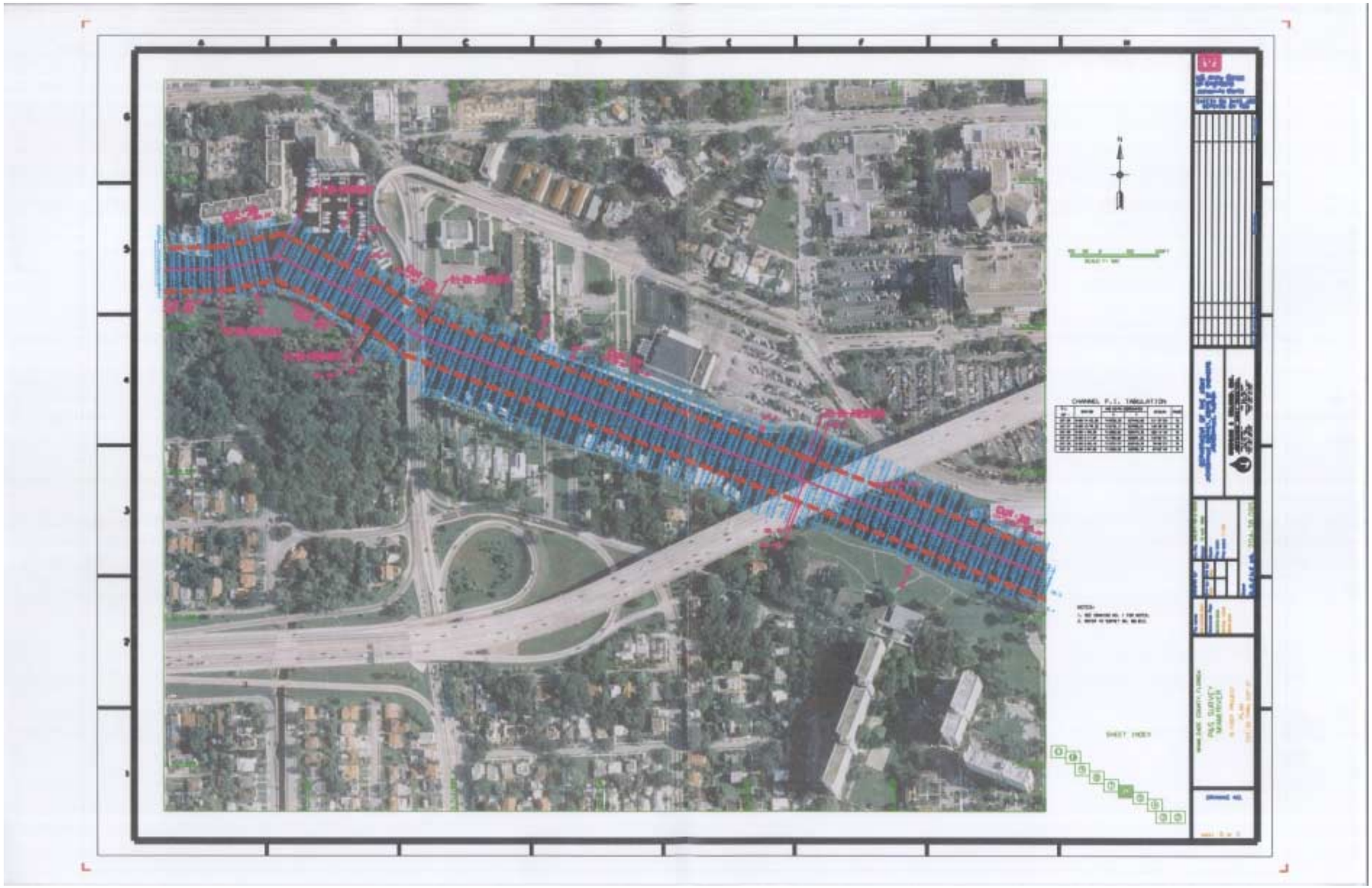
CHANNEL F.I. TABULATION
SHEET INDEX
PAS SURVEY
MAINRIVER

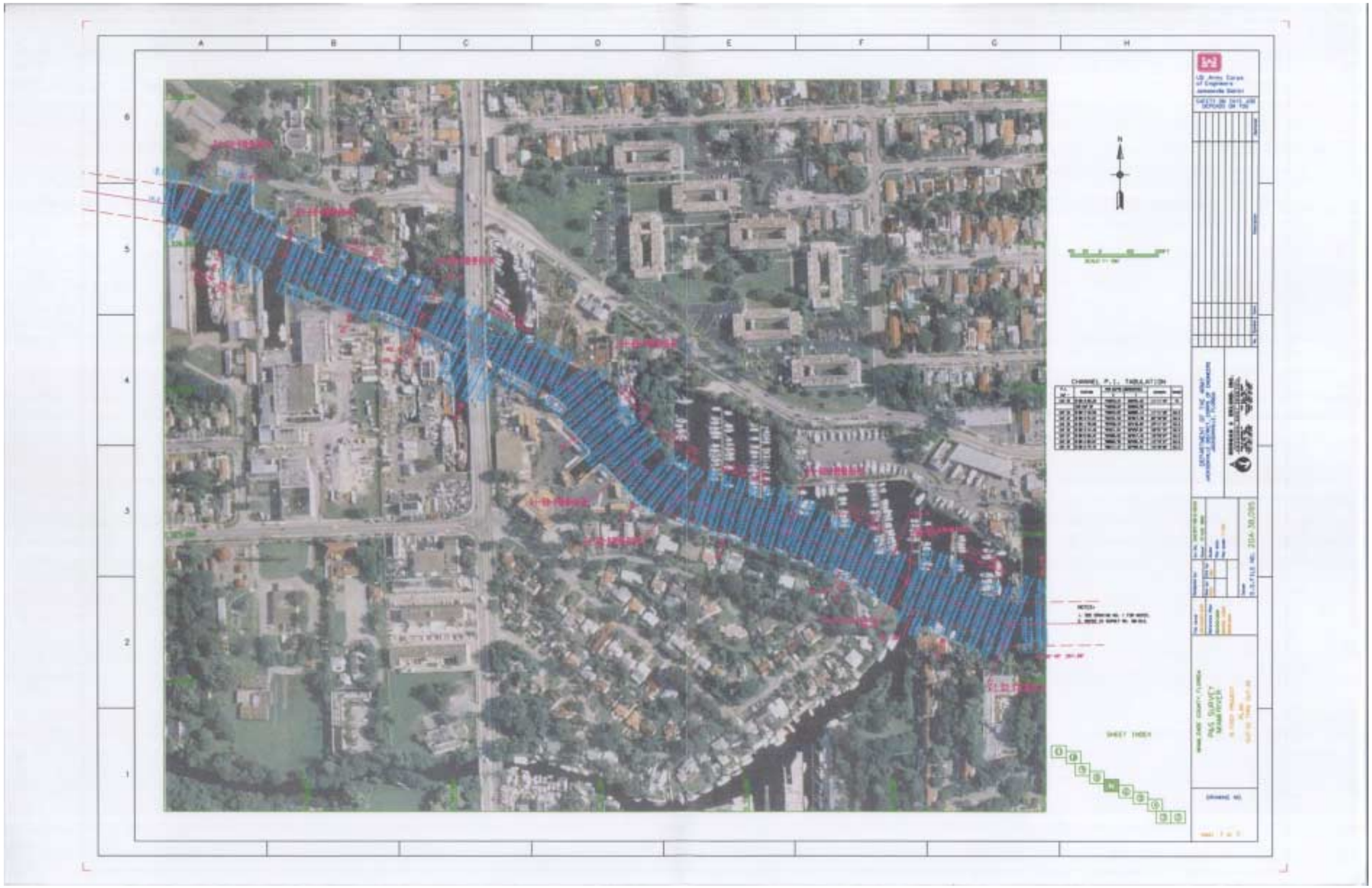

CHANNEL P.I. TABULATION
SHEET INDEX

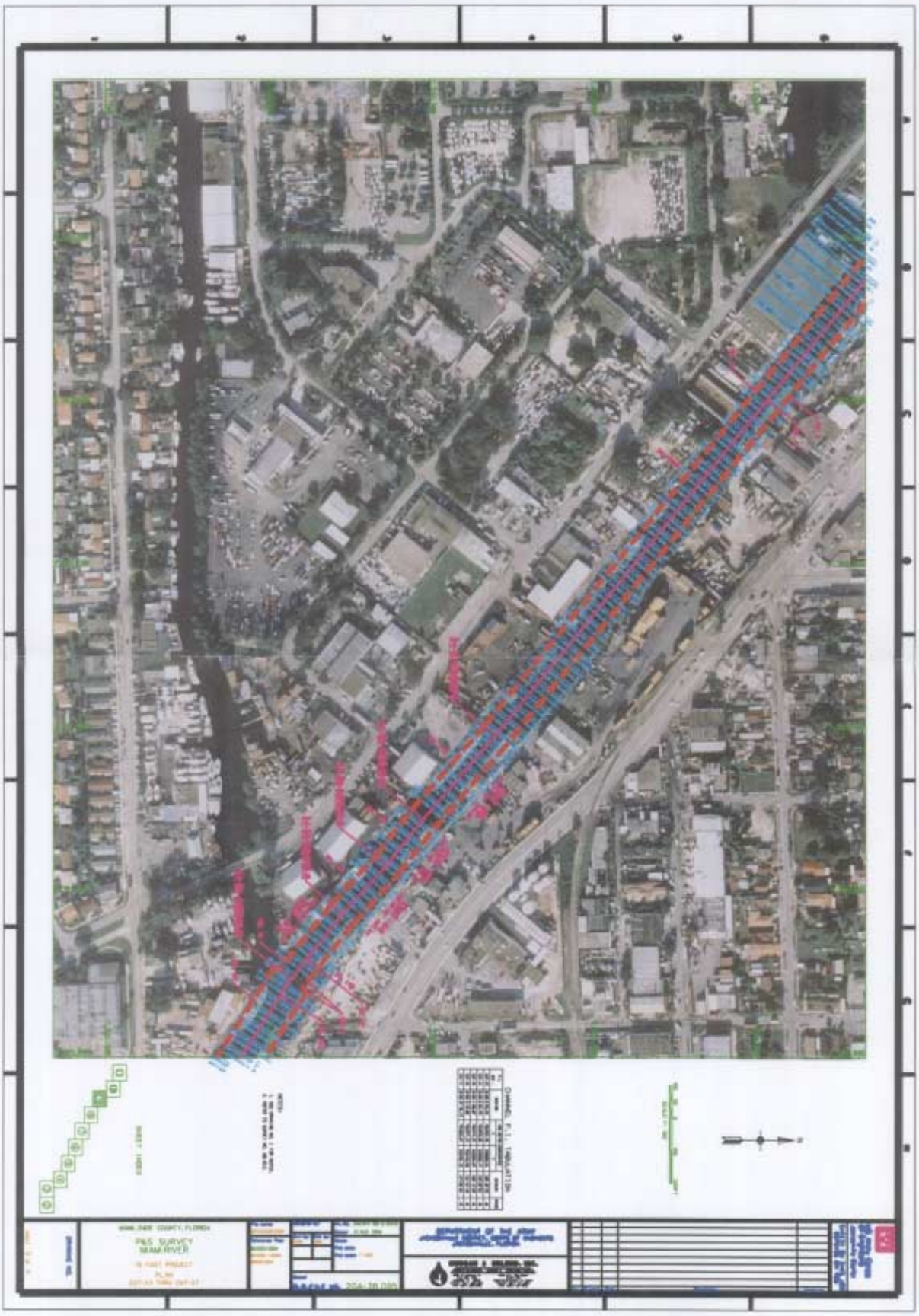
P&S SURVEY
MIAMI RIVER

MIAMI-DADE COUNTY, FLORIDA

P&S SURVEY
MIAMI RIVER

N-1007 PROJECT

PLAN
CUP-10

DEPARTMENT OF THE ARMY
JACKSONVILLE DISTRICT, CORPS OF ENGINEERS
JACKSONVILLE, FLORIDA

BORGAN & BELOND, INC.

S.S. FILE NO. 204-38.095