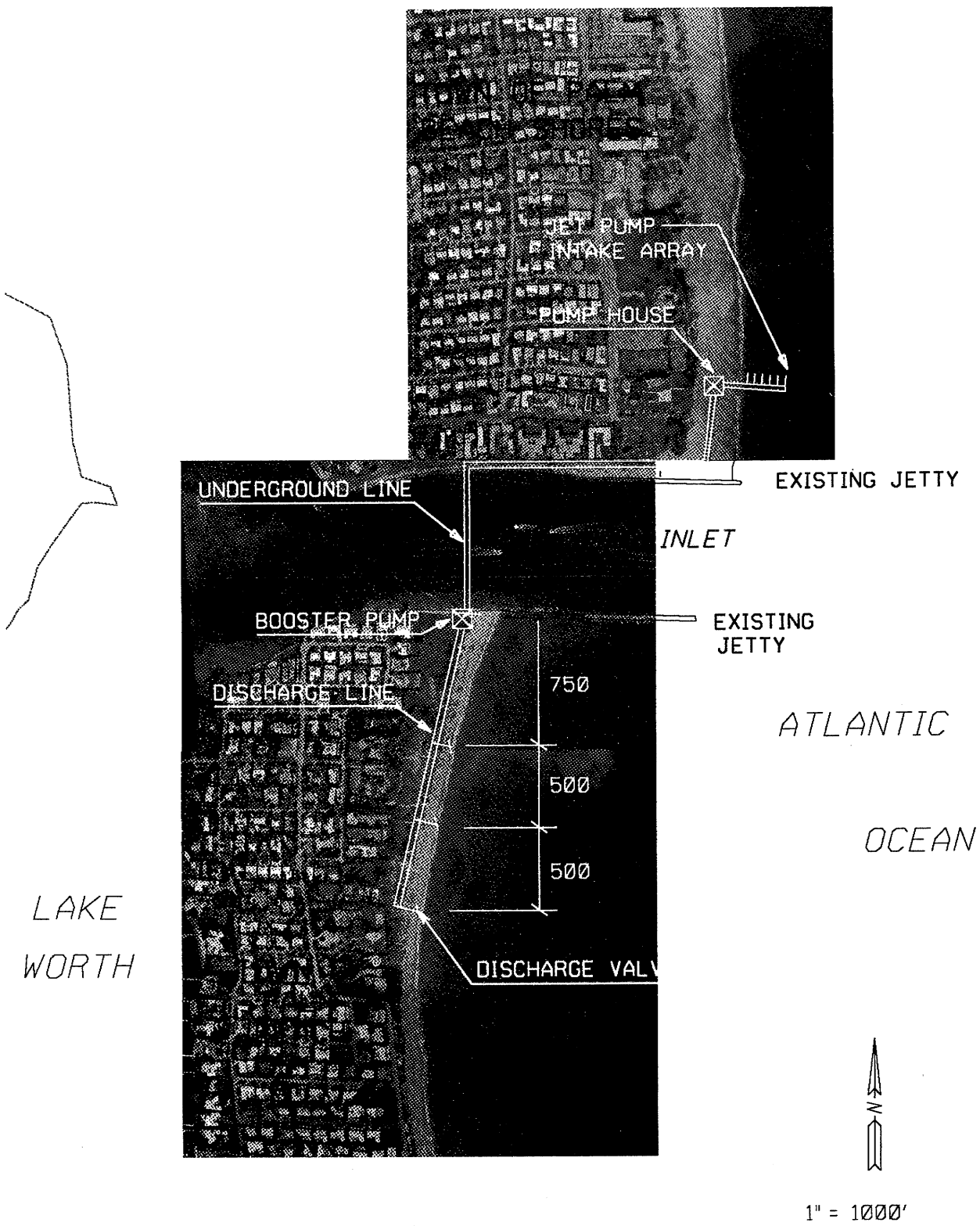

FIGURE D-5A

LAKE WORTH INLET
RECOMMENDED IMPROVEMENTS
FIXED SAND BYPASSING PLANT

c:/dgn/region3/dania/lwinlet.dgn Jun. 30, 1996 14:11:34

c:/dgn/region3/pbeach/nplmtfl.dgn Apr. 12, 1996 14:38:13



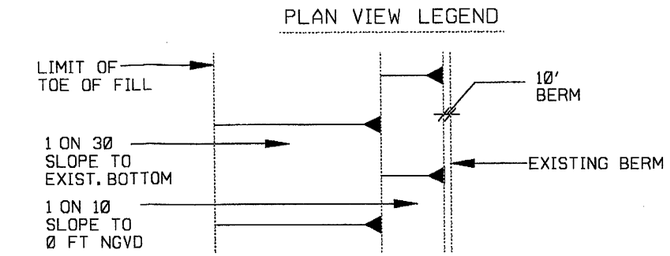

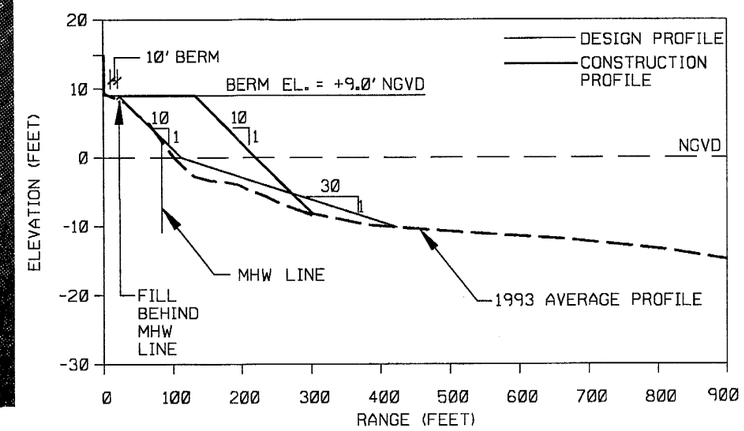

AVERAGE DESIGN BEACH CROSS-SECTION

MATCHLINE PLATE D-

NORTH LIMIT OF

ATLANTIC OCEAN

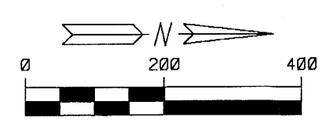

GRAPHIC SCALE IN FEET

NOTE: DESIGN CROSS-SECTION DOES NOT INCLUDE ADVANCE FILL, CONSTRUCTION CROSS-SECTION INCLUDES ADVANCE FILL.

COAST OF FLORIDA
EROSION AND STORM EFFECTS STUDY, REGION III

SELECTED PLAN
NORTH PALM BEACH ISLAND

SCALES AS SHOWN

DEPARTMENT OF THE ARMY
JACKSONVILLE DISTRICT, CORPS OF ENGINEERS
JACKSONVILLE, FLORIDA

TO ACCOMPANY GENERAL DESIGN MEMO., , DATED :
FILE NO.

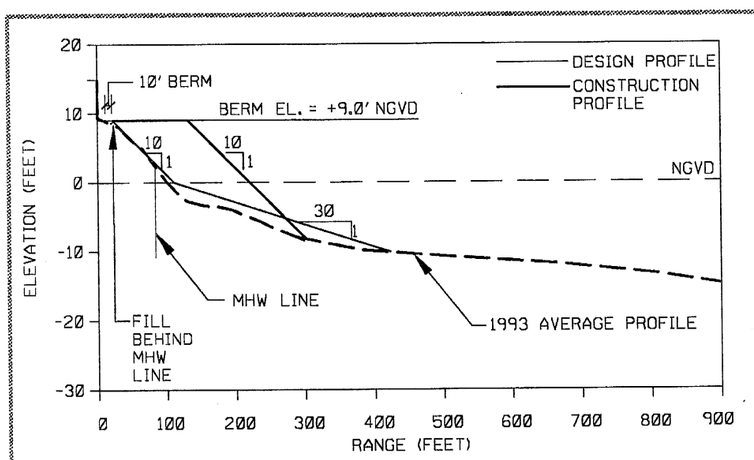

AVERAGE DESIGN BEACH CROSS-SECTION

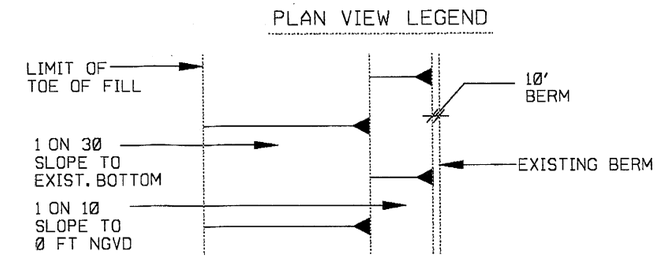

NOTE: DESIGN CROSS-SECTION DOES NOT INCLUDE ADVANCE FILL, CONSTRUCTION CROSS-SECTION INCLUDES ADVANCE FILL.

N

0 200 400

GRAPHIC SCALE IN FEET

COAST OF FLORIDA
EROSION AND STORM EFFECTS STUDY, REGION III

SELECTED PLAN
NORTH PALM BEACH ISLAND

SCALES AS SHOWN

DEPARTMENT OF THE ARMY
JACKSONVILLE DISTRICT, CORPS OF ENGINEERS
JACKSONVILLE, FLORIDA

TO ACCOMPANY GENERAL DESIGN MEMO., , DATED :
FILE NO.

c:/dgn/region3/pbeach/nplmtf2.dgn Apr. 12, 1996 14:16:26