

MATCHLINE PLATE D-25C

SOUTH LIMIT OF DELRAY BEACH PROJECT
NORTH LIMIT OF HIGHLAND BEACH PROJECT

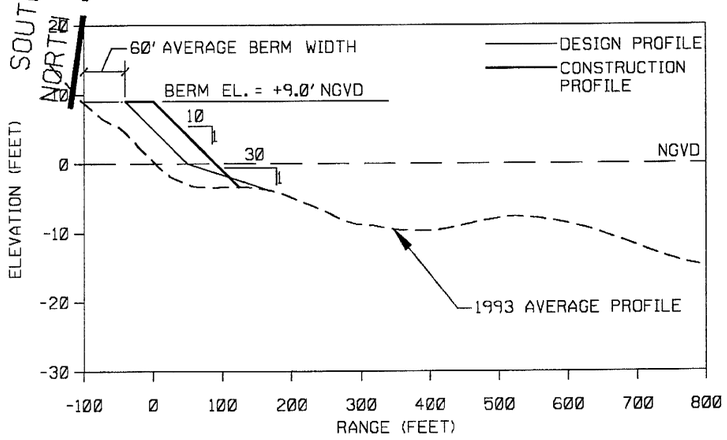

AVERAGE DESIGN BEACH CROSS-SECTION

PLAN VIEW LEGEND

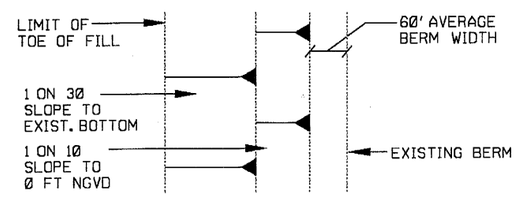

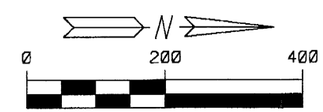

GRAPHIC SCALE IN FEET

COAST OF FLORIDA
EROSION AND STORM EFFECTS STUDY, REGION III

SELECTED PLAN - DELRAY BEACH
FILL TRANSITION

SCALES AS SHOWN

DEPARTMENT OF THE ARMY
JACKSONVILLE DISTRICT, CORPS OF ENGINEERS
JACKSONVILLE, FLORIDA

TO ACCOMPANY GENERAL DESIGN MEMO., , DATED :
FILE NO.

PLATE D-25D