APPENDIX I

FIGURES



Figure 1. Ponce DeLeon Inlet New Smyrna Beach 7.5' Quadrangle 1993.



Figure 2. Atlantic Ocean at Ponce de Leon Inlet.



Figure 3. North Indian and Halifax Rivers.

Figure 4. Old Halifax Riverbed



Figure 5. Boat Marina and Cove.



Figure 6. Beach and Dunes - North Jetty.



Figure 7. Beach and Dunes - South Jetty.



Figure 8. Beach Quality Sand Barrier - North Spit.



Figure 9. Beach Quality Sand Barrier - North Spit.



Figure 10. Sand Flat - South Spit.



Figure 11. Mud Flat - North Spit.

Figure 12. Sand Dune - North Spit..



Figure 13. Sand Dune - South Spit.

Figure 14. Salt Marsh - North Spit.



Figure 15. Salt Marsh Mangrove - South Spit.

Figure 16. Mangrove - North Spit.

Figure 17. North Jetty.



Figure 18. South Jetty.



Figure 19. Spoil Area - South Spit.



Figure 20. Spoil Peninsula (Background) - North Spit.

Figure 21. Spoil Peninsula and wetland Booundary - North Spit.



Figure 22. Lateral Salt Marsh Corridor - North Spit.



Figure 23. Spoil Field on Peninsula - North Spit.



Figure 24. Portion of Ponce Inlet Coastal Barrier Resource System Unit (PO8).