APPENDIX E

LIST OF PHOTOGRAPHS

1.	Ponce de Leon Inlet	April 4, 1967	1
2.	Ponce de Leon Inlet	August 1969	1
3.	Ponce de Leon Inlet	July 18, 1971	2
4.	Ponce de Leon Inlet	December 13, 1971	2
5.	Ponce de Leon Inlet	June 27, 1972	3
6.	Ponce de Leon Inlet	October 30, 1972	3
7.	Ponce de Leon Inlet	January 31, 1973	4
8.	Ponce de Leon Inlet	February 28, 1973	4
9.	Ponce de Leon Inlet	May 11, 1973	5
10.	Ponce de Leon Inlet	July 23, 1973	5
11.	Ponce de Leon Inlet	May, 1961	6
12.	Ponce de Leon Inlet	July 8, 1992	7
13.	Ponce de Leon Inlet	July 8, 1992	7
14.	Ponce de Leon Inlet	September 22, 1992	8
15.	Ponce de Leon Inlet	September 22, 1992	8
16.	Ponce de Leon Inlet	September 9, 1992	9
17.	Ponce de Leon Inlet	September 9, 1992	9
18.	Ponce de Leon Inlet	September 9, 1992	10
19.	Ponce de Leon Inlet	September 9, 1992	10
20.	Ponce de Leon Inlet	September 9, 1992	11
21.	Ponce de Leon Inlet	September 9, 1992	11
22.	Ponce de Leon Inlet	September 9, 1992	12
23.	Ponce de Leon Inlet	September 9, 1992	12
24.	Ponce de Leon inlet	September 9, 1992	13

Photograph 1. Ponce de Leon Inlet - 4 April 1967

Photograph 2. Ponce de Leon Inlet - August 1969

Photograph 3. Ponce de Leon Inlet - 18 July 1971

Photograph 4. Ponce de Leon Inlet - 13 December 1971

Photograph 5. Ponce de Leon Inlet - 27 June 1972

Photograph 6. Ponce de Leon Inlet - 30 October 1972

Photograph 7. Ponce de Leon Inlet - 31 January 1973

Photograph 8. Ponce de Leon Inlet - 28 Febraury 1973

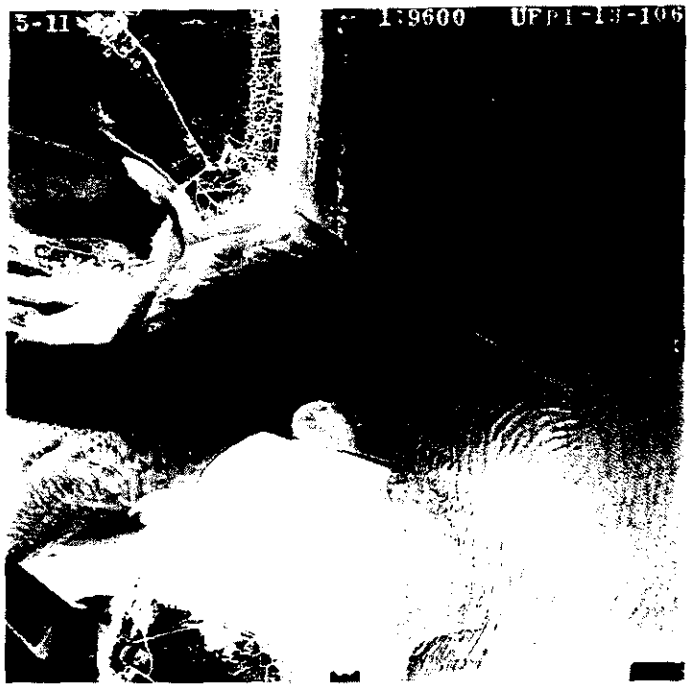

Photograph 9. Ponce de Leon Inlet - 11 May 1973

Photograph 10. Ponce de Leon Inlet - 23 July 1973



Photograph 11. Ponce de Leon Inlet - May, 1961

Photograph 11. Ponce de Leon Inlet - May, 1961

Photograph 12. Ponce de Leon Inlet - July 8, 1992

Scarp along shoreline inside the north jetty. Scarp is about 1.5 - 2 feet. In areas with no dune along this shoreline, evidence of overtopping was noted.

Photograph 13.
Ponce de Leon Inlet - July 8, 1992
Corps survey monument placed behind vegetation/dune line in 1991. Monument was completely undermined, and was about 15 feet seaward of vegetation/dune line, about 100 feet northeast of the "point" observed in photo #5.

Photograph 14. Ponce de Leon Inlet - September 22, 1992

Photograph 15. Ponce de Leon Inlet - September 22, 1992



Photograph 16. Ponce de Leon Inlet - September 9, 1992

Photograph 17. Ponce de Leon Inlet - September 9, 1992

Photograph 18. Ponce de Leon Inlet - September 9, 1992



Photograph 19. Ponce de Leon Inlet - September 9, 1992

Photograph 20. Ponce de Leon Inlet - September 9, 1992

Photograph 21. Ponce de Leon Inlet - September 9, 1992



Photograph 22. Ponce de Leon Inlet - September 9, 1992

Photograph 23. Ponce de Leon Inlet - September 9, 1992

Photograph 24. Ponce de Leon Inlet - September 9, 1992